



Legend

	Trip Route		Interstate		Construction Info
	Scenic Byway		TransCanadian Hwy		Bridge and Ferry Info
	Construction		Canadian Autoroute		Advisory
	Controlled Access		US Highway		Strict Speed Enforcement Info
	Toll		State/Provincial Route		See detailed TripTik Scenic Information after the last Map/Directions page
	Primary		Rest Area with facilities		
	Secondary		Rest Area without facilities		
	Local		Service Plaza		
	Unpaved		Welcome Center		
	Tunnel		Exit Number		
	Ferry, Auto		Gas, Food, Lodging		
	Ferry, Passenger		AAA Approved Restaurants and Lodging		
	Trip Origin				
	Trip Destination				
	Stopover				

©2006 AAA, ©2006 ESRI, ©2006 NAVTEQ, ©2006 TCS

From: **Zionsville, Pennsylvania**
 To: **RNO Reno/Tahoe Intl Airport, Nv**
 Total Distance: **2881.3 miles (4636.9km)**
 Total Estimated time: **44 hrs., 12mins.**

Directions

Zionsville, Pennsylvania to Rock and Roll Hall of Fame and Museum, Cleveland, Oh
 Distance: 409.7 miles (659.3km)

1. Start out heading SOUTHWEST on VERA CRUZ ROAD S towards KINGS HIGHWAY. Drive for a short distance.
2. Turn RIGHT onto KINGS HIGHWAY. Drive for 1.3 miles.
3. Keep RIGHT to stay on KINGS HIGHWAY. Drive for 0.7 miles.
4. Go STRAIGHT on CHESTNUT STREET. Drive for 2.7 miles.
5. Turn LEFT onto PA-29. Drive for 2.9 miles.
6. Go STRAIGHT on S CEDAR CREST BOULEVARD. Drive for 0.1 miles.
7. Turn RIGHT to get on I-78 W towards I-78 W / PA-309 N. Drive for 1.9 miles.
8. Take exit number 51 to get on PA-309 N towards PENNSYLVANIA TURNPIKE / TAMAQUA. Drive for 1.8 miles.
9. Take US-22 W towards HARRISBURG. Drive for 0.8 miles.
10. Take exit towards TOLL ROAD / I-476 / PENNA TURNPIKE / PHILADELPHIA / SCRANTON. Drive for 0.6 miles.
11. Turn SLIGHT LEFT to get on I-476 N towards SCRANTON AND NORTH. Drive for 37.5 miles.
12. Take exit number 95 towards I-80 / PA-940 / HAZLETON / MT POCONO. Drive for 0.8 miles.
13. Turn SLIGHT RIGHT to get on I-80 W. Drive for 292.6 miles.
14. Take exit towards I-80 W / CLEVELAND. Drive for 0.5 miles.

(continued on next page)

(continued from previous page)

15. Go STRAIGHT to get on I-80 W towards CLEVELAND. Drive for 45.2 miles.
16. Take exit number 173 towards OH-21 / I-77. Drive for 1.1 miles.
17. Go STRAIGHT to get on I-77 N. Drive for 15.8 miles.
18. Take exit number 162B towards E 14TH ST / E 22ND ST. Drive for 0.2 miles.
19. Go STRAIGHT on E 14TH STREET. Drive for 0.4 miles.
20. Turn LEFT onto PROSPECT AVENUE E. Drive for 0.2 miles.
21. Turn RIGHT onto E 9TH STREET. Drive for 0.7 miles.
22. Turn LEFT onto ERIESIDE AVENUE. Drive for a short distance.
23. You have reached Rock and Roll Hall of Fame and Museum, Cleveland, Oh
24. Travel a short distance to reach destination.

Rock and Roll Hall of Fame and Museum, Cleveland, Oh to Chicago, Illinois

Distance:345.4 miles (555.9km)

25. Start out heading NORTHEAST on ERIESIDE AVENUE towards N MARGINAL ROAD. Drive for a short distance.
26. Turn RIGHT onto E 9TH STREET. Drive for 1 mile.
27. Turn SLIGHT RIGHT to get on I-90 W towards I-71 / I-71 S / I-77 S. Drive for 1.2 miles.
28. Stay SLIGHT RIGHT on I-90 W heading towards TOLEDO. Drive for 340.3 miles.
29. Take exit number 51C towards EAST WASHINGTON BLVD. Drive for 0.2 miles.
30. Turn RIGHT onto W WASHINGTON BOULEVARD. Drive for 0.3 miles.
31. Go STRAIGHT on W WASHINGTON STREET. Drive for 0.4 miles.
32. Turn LEFT onto N LA SALLE STREET. Drive for a short distance.

(continued on next page)

(continued from previous page)

33. You have reached Chicago, Illinois

Chicago, Illinois to Aspen, Colorado

Distance:1197.1 miles (1926.5km)

34. Start out heading SOUTH on N LA SALLE STREET towards W COURT PLACE. Drive for 0.1 miles.
35. Go STRAIGHT on S LA SALLE STREET. Drive for 0.2 miles.
36. Turn RIGHT onto W ADAMS STREET. Drive for 0.1 miles.
37. Turn LEFT onto S WELLS STREET. Drive for 0.2 miles.
38. Turn RIGHT onto W CONGRESS PARKWAY. Drive for 0.2 miles.
39. Go STRAIGHT on I-290 W. Drive for 13.6 miles.
40. Keep SLIGHT LEFT at the fork towards I-88 W. Drive for 139.1 miles.
41. Take exit number 1B towards I-80 W / DES MOINES. Drive for 0.4 miles.
42. Go STRAIGHT to get on I-80 W towards DES MOINES. Drive for 185.2 miles.
43. Stay SLIGHT RIGHT on I-80 W heading towards COUNCIL BLUFFS / OMAHA. Drive for 473 miles.
44. Keep SLIGHT LEFT at the fork towards I-76 S. Drive for 186.2 miles.
45. Go STRAIGHT on I-70 W. Drive for 152.3 miles.
46. Take exit number 116 towards GLENWOOD SPGS / CO-82 E / ASPEN. Drive for 0.1 miles.
47. Turn RIGHT onto NORTH RIVER DRIVE. Drive for a short distance.
48. NORTH RIVER DRIVE becomes 6TH STREET. Drive for 0.1 miles.
49. Turn RIGHT onto GRAND AVENUE. Drive for 1.4 miles.
50. Go STRAIGHT to get on S GLEN AVENUE heading SOUTHEAST. Drive for 2.5 miles.
51. Go STRAIGHT on CO-82 E. Drive for 35.4 miles.

(continued on next page)

(continued from previous page)

52. Take the roundabout and exit at the FIRST exit onto CO-82 E.
Drive for 0.5 miles.

53. Turn SLIGHT RIGHT onto N 7TH STREET. Drive for 0.1 miles.

54. Turn LEFT onto W MAIN STREET. Drive for 0.4 miles.

55. Go STRAIGHT on E MAIN STREET. Drive for 0.2 miles.

56. Turn RIGHT onto S GALENA STREET. Drive for a short distance.

57. You have reached Aspen, Colorado

Aspen, Colorado to SLC Salt Lake City Intl Airport, Ut
Distance:413.7 miles (665.8km)

58. Start out heading NORTH on S GALENA STREET towards E MAIN STREET. Drive for a short distance.

59. Turn LEFT onto E MAIN STREET. Drive for 0.2 miles.

60. Go STRAIGHT on W MAIN STREET. Drive for 0.4 miles.

61. Turn RIGHT onto N 7TH STREET. Drive for 0.1 miles.

62. Turn LEFT onto W HALLAM STREET. Drive for 0.1 miles.

63. Go STRAIGHT on W CO-82. Drive for 0.4 miles.

64. Take the roundabout and exit at the FIRST exit onto W CO-82.
Drive for 39.3 miles.

65. Turn LEFT onto 6TH STREET. Drive for 0.1 miles.

66. Go STRAIGHT on NORTH RIVER DRIVE. Drive for a short distance.

67. Turn RIGHT to get on I-70 W towards I-70 / I-70 W / GRAND JCT.
Drive for 189.2 miles.

68. Take exit number 156 to get on US-6 towards US-6 W / US-191 N
/ PRICE / SALT LAKE. Drive for 126.3 miles.

69. Take I-15 N towards SALT LAKE. Drive for 49.6 miles.

70. Take exit number 311 to get on I-80 W towards RENO / S.L. INT'L AIRPORT. Drive for 3.5 miles.

(continued on next page)

(continued from previous page)

71. Take exit number 115A towards AIRPORT to get on an access street. Drive for 2.1 miles.

72. You have reached SLC Salt Lake City Intl Airport, Ut

SLC Salt Lake City Intl Airport, Ut to RNO Reno/Tahoe Intl Airport, Nv

Distance:515.5 miles (829.6km)

73. Start out heading WEST on an access street towards BANGERTER HIGHWAY. Drive for 1.1 miles.

74. Go STRAIGHT on BANGERTER HIGHWAY. Drive for a short distance.

75. Take I-80 W. Drive for 509.5 miles.

76. Take exit number 15 towards US-395 / CARSON CITY / SUSANVILLE. Drive for 0.2 miles.

77. Turn SLIGHT LEFT to get on US-395 S towards CARSON CITY. Drive for 2.3 miles.

78. Take exit towards RENO / TAHOE INT'L AIRPORT / AIR CARGO to get on an access street. Drive for 1 mile.

79. You have reached RNO Reno/Tahoe Intl Airport, Nv



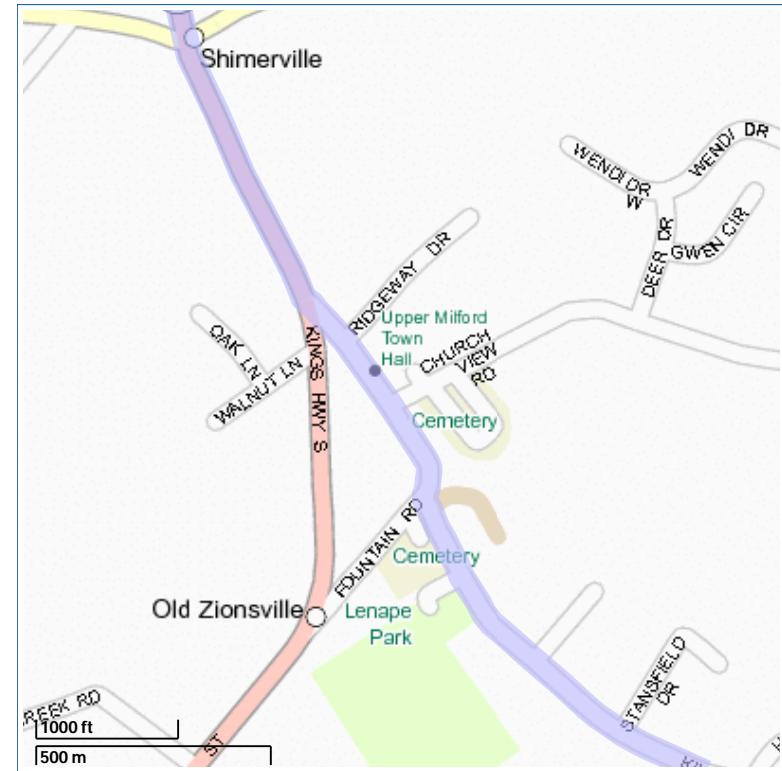
Directions

Zionsville, Pennsylvania to Rock and Roll Hall of Fame and Museum, Cleveland, Oh

Distance: 409.7 miles (659.3km)

Traveled on This Map: 1.0 miles (1.6km)

1. Start out heading SOUTHWEST on VERA CRUZ ROAD S towards KINGS HIGHWAY. Drive for a short distance.
2. Turn RIGHT onto KINGS HIGHWAY. Drive for 1.3 miles.



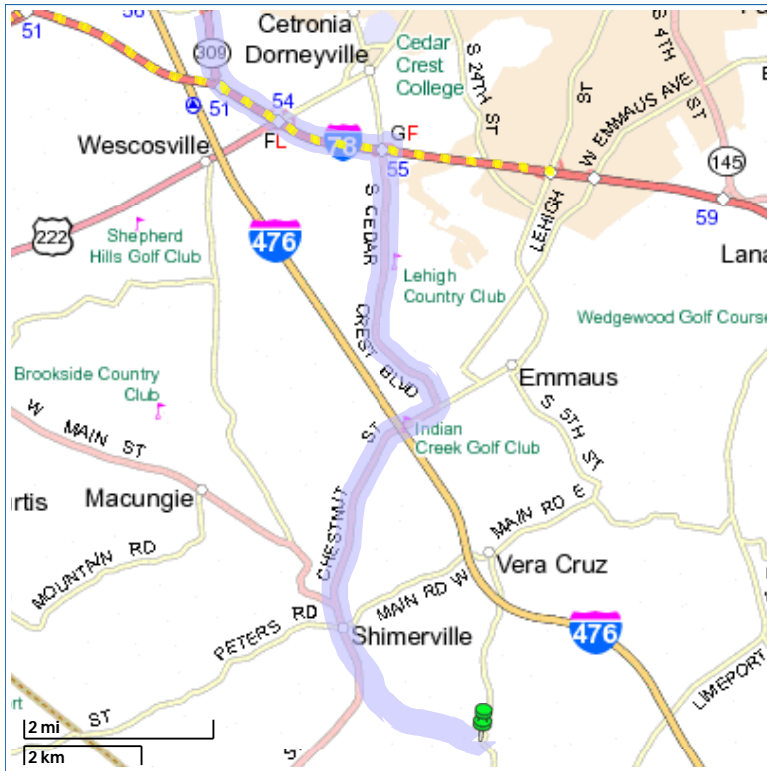
Directions

Continuing to Rock and Roll Hall of Fame and Museum, Cleveland, Oh

Remaining Distance: 408.7 miles (657.7km)

Traveled on This Map: 1.1 miles (1.8km)

3. Keep RIGHT to stay on KINGS HIGHWAY. Drive for 0.7 miles.



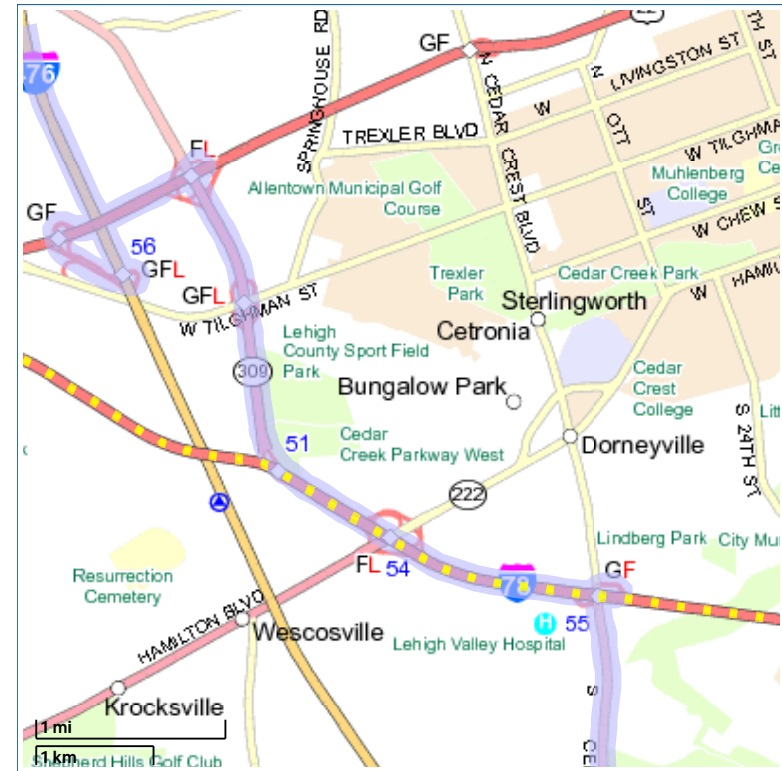
Directions

Continuing to Rock and Roll Hall of Fame and Museum, Cleveland, Oh

Remaining Distance: 407.6 miles (656.0km)

Traveled on This Map: 5.7 miles (9.2km)

4. Go STRAIGHT on CHESTNUT STREET. Drive for 2.7 miles.
5. Turn LEFT onto PA-29. Drive for 2.9 miles.



Directions

Continuing to Rock and Roll Hall of Fame and Museum, Cleveland, Oh

Remaining Distance: 401.8 miles (646.6km)

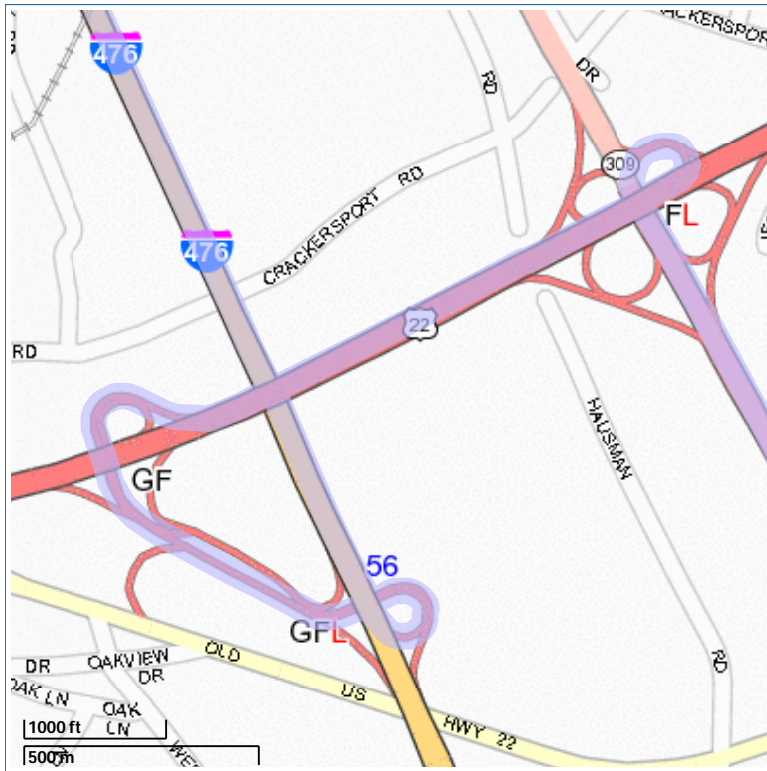
Traveled on This Map: 3.9 miles (6.3km)

6. Go STRAIGHT on S CEDAR CREST BOULEVARD. Drive for 0.1 miles.
7. Turn RIGHT to get on I-78 W towards I-78 W / PA-309 N. Drive for 1.9 miles.
8. Take exit number 51 to get on PA-309 N towards PENNSYLVANIA TURNPIKE / TAMAQUA. Drive for 1.8 miles.



Construction

» Construction/delays likely: I-78 from Allentown to Harrisburgh



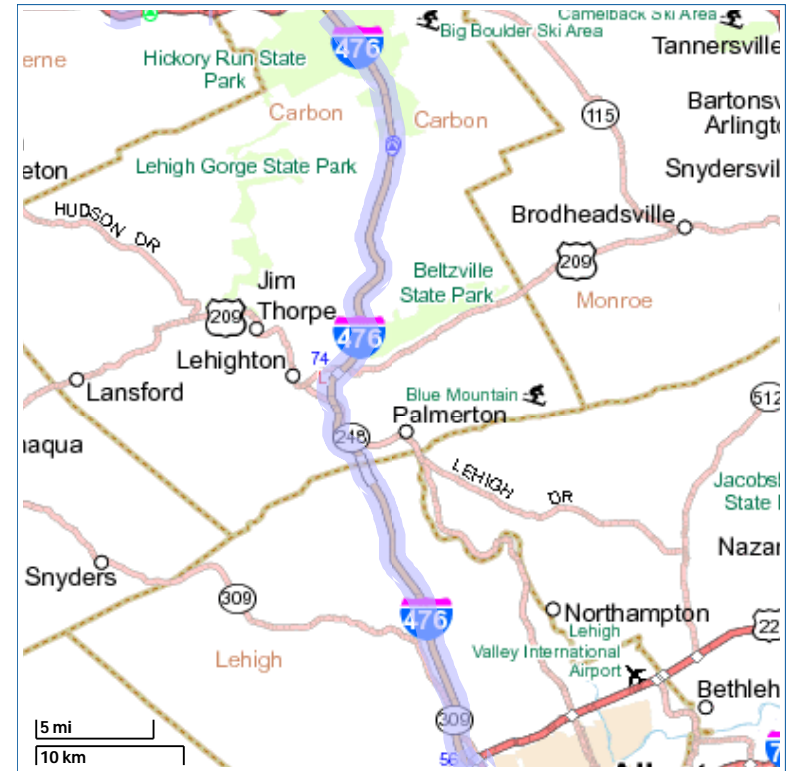
Directions

Continuing to Rock and Roll Hall of Fame and Museum, Cleveland, Oh

Remaining Distance: 397.9 miles (640.3km)

Traveled on This Map: 1.9 miles (3.1km)

9. Take US-22 W towards HARRISBURG. Drive for 0.8 miles.
10. Take exit towards TOLL ROAD / I-476 / PENNA TURNPIKE / PHILADELPHIA / SCRANTON. Drive for 0.6 miles.
11. Turn SLIGHT LEFT to get on I-476 N towards SCRANTON AND NORTH. Drive for 37.5 miles.



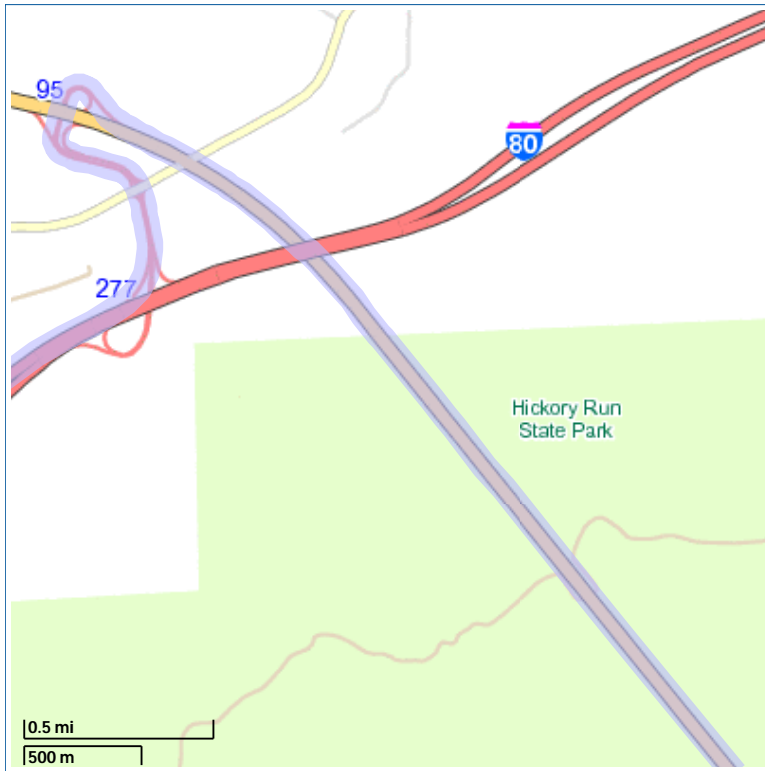
Directions

Continuing to Rock and Roll Hall of Fame and Museum, Cleveland, Oh

Remaining Distance: 396.0 miles (637.3km)

Traveled on This Map: 35.2 miles (56.6km)

- 11a. Continue on I-476 N.



Directions

Continuing to Rock and Roll Hall of Fame and Museum, Cleveland, Oh

Remaining Distance: 360.8 miles (580.6km)

Traveled on This Map: 1.8 miles (2.9km)

11b.Continue on I-476 N.



Directions

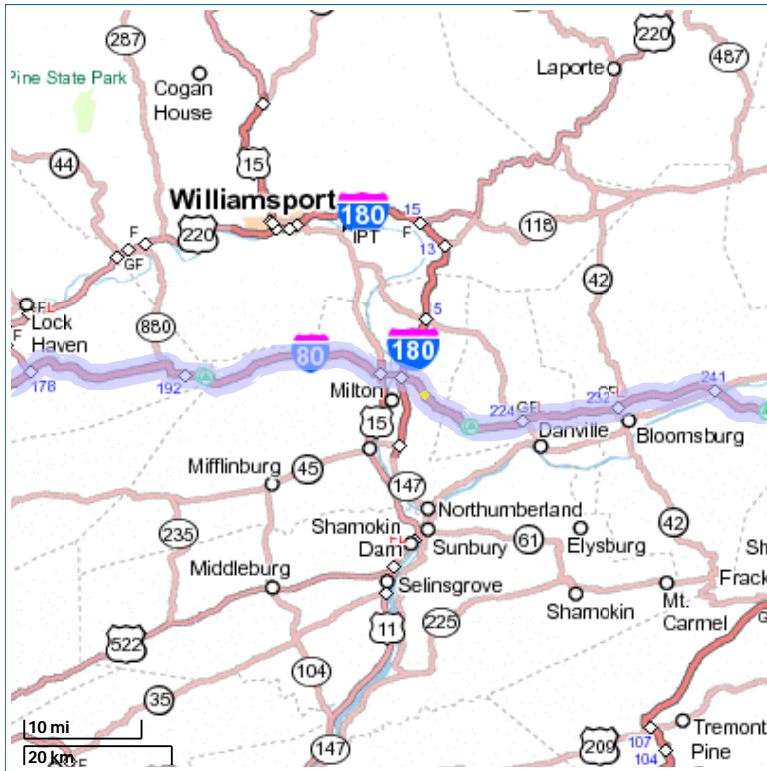
Continuing to Rock and Roll Hall of Fame and Museum, Cleveland, Oh

Remaining Distance: 359.0 miles (577.7km)

Traveled on This Map: 32.1 miles (51.7km)

12. Take exit number 95 towards I-80 / PA-940 / HAZLETON / MT POCONO. Drive for 0.8 miles.

13. Turn SLIGHT RIGHT to get on I-80 W. Drive for 292.6 miles.



Directions

Continuing to Rock and Roll Hall of Fame and Museum, Cleveland, Oh

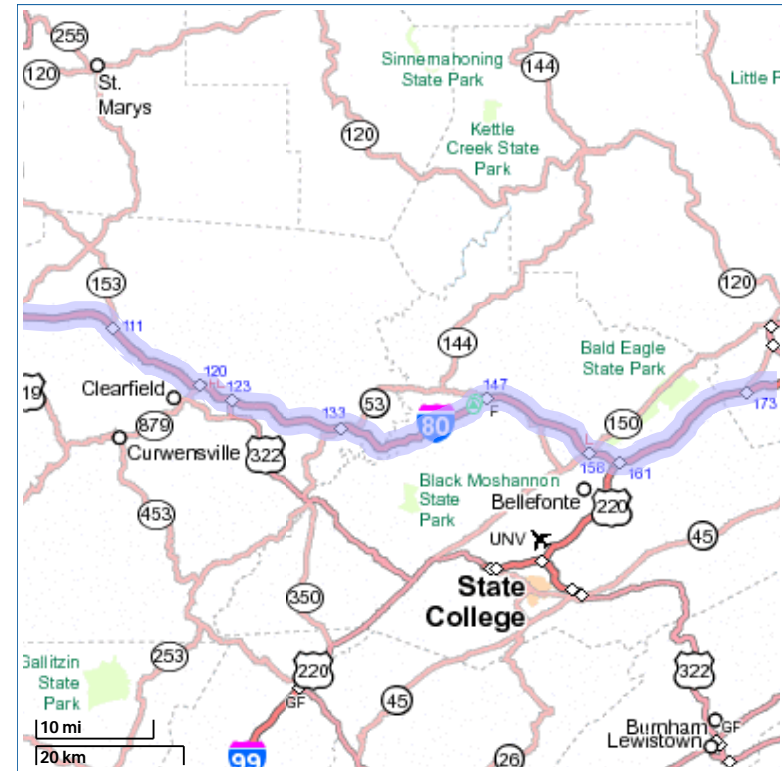
Remaining Distance: 326.9 miles (526.1km)
 Traveled on This Map: 69.8 miles (112.3km)

13a.Continue on I-80 W.



Construction

» Rough Road: I-80; East of the I-180 jct.



Directions

Continuing to Rock and Roll Hall of Fame and Museum, Cleveland, Oh

Remaining Distance: 257.1 miles (413.8km)
 Traveled on This Map: 73.0 miles (117.5km)

13b.Continue on I-80 W.



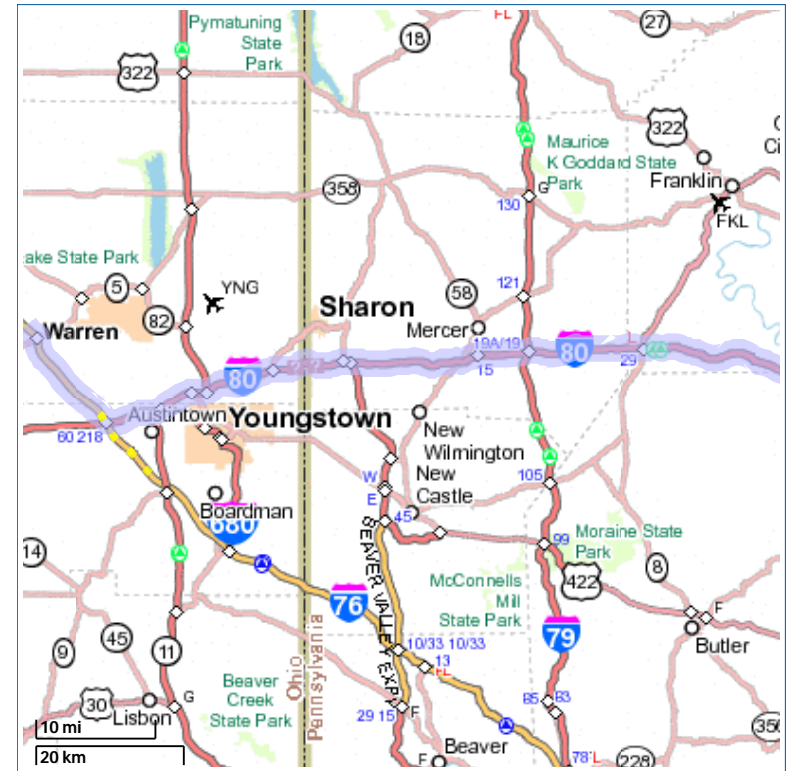
Directions

Continuing to Rock and Roll Hall of Fame and Museum, Cleveland, Oh

Remaining Distance: 184.1 miles (296.3km)

Traveled on This Map: 68.4 miles (110.1km)

13c.Continue on I-80 W.



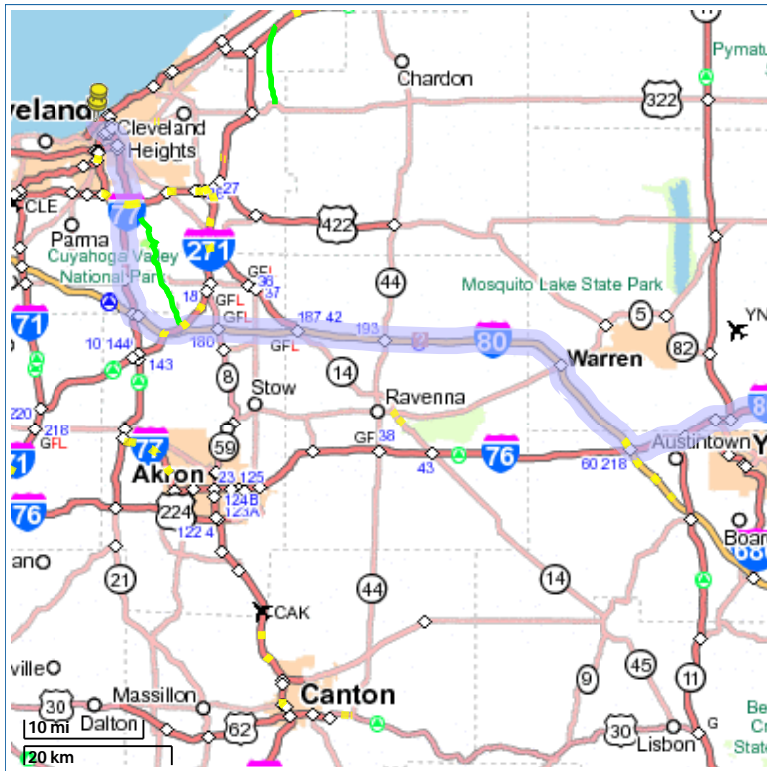
Directions

Continuing to Rock and Roll Hall of Fame and Museum, Cleveland, Oh

Remaining Distance: 115.7 miles (186.2km)

Traveled on This Map: 51.2 miles (82.4km)

13d.Continue on I-80 W.



Directions

Continuing to Rock and Roll Hall of Fame and Museum, Cleveland, Oh

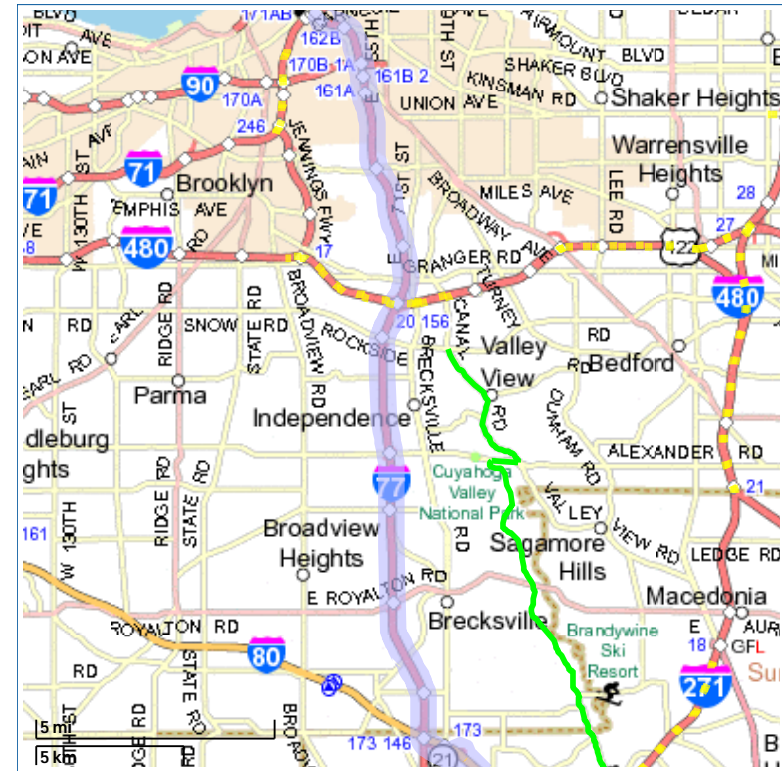
Remaining Distance: 64.5 miles (103.8km)
 Traveled on This Map: 45.8 miles (73.7km)

- 14. Take exit towards I-80 W / CLEVELAND. Drive for 0.5 miles.
- 15. Go STRAIGHT to get on I-80 W towards CLEVELAND. Drive for 45.2 miles.



Construction

» Construction/delays likely: I-80; Trumbull County line to SR-46



Directions

Continuing to Rock and Roll Hall of Fame and Museum, Cleveland, Oh

Remaining Distance: 18.8 miles (30.3km)
 Traveled on This Map: 17.1 miles (27.5km)

- 16. Take exit number 173 towards OH-21 / I-77. Drive for 1.1 miles.
- 17. Go STRAIGHT to get on I-77 N. Drive for 15.8 miles.



Advisory

» Expect delays during morning and afternoon rush hours: I-77 between Rockside Road and Pleasant Valley Road
 » Expect delays during morning and afternoon rush hours: I-77 at Woodland Avenue

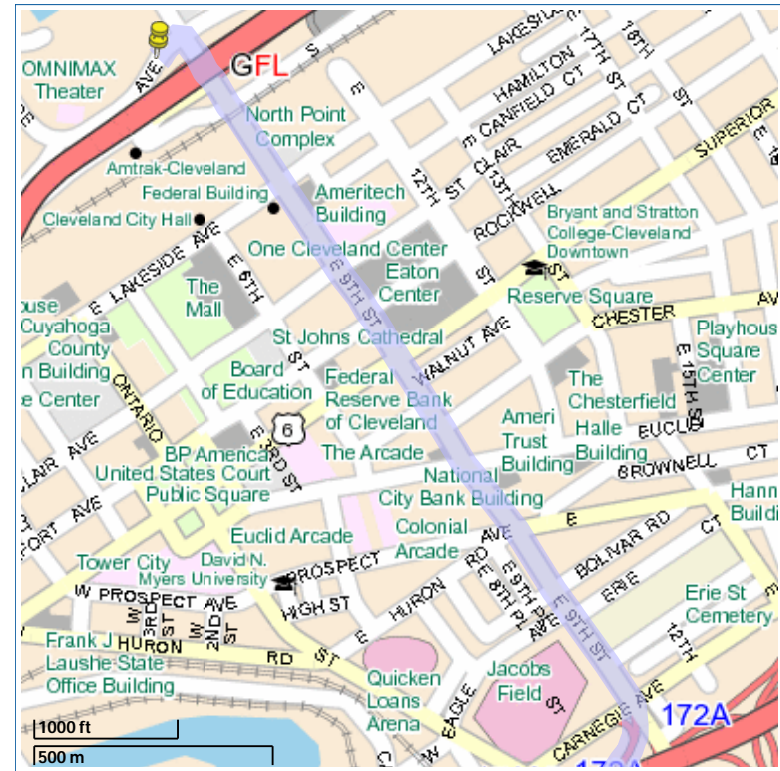


Directions

Continuing to Rock and Roll Hall of Fame and Museum, Cleveland, Oh

Remaining Distance: 1.7 miles (2.7km)
 Traveled on This Map: 1.6 miles (2.6km)

- 18. Take exit number 162B towards E 14TH ST / E 22ND ST. Drive for 0.2 miles.
- 19. Go STRAIGHT on E 14TH STREET. Drive for 0.4 miles.
- 20. Turn LEFT onto PROSPECT AVENUE E. Drive for 0.2 miles.
- 21. Turn RIGHT onto E 9TH STREET. Drive for 0.7 miles.



Directions

Continuing to Rock and Roll Hall of Fame and Museum, Cleveland, Oh

Remaining Distance: A short distance.
 Traveled on This Map: 1.2 miles (1.9km)

- 22. Turn LEFT onto ERIESIDE AVENUE. Drive for a short distance.
- 23. You have reached Rock and Roll Hall of Fame and Museum, Cleveland, Oh
- 24. Travel a short distance to reach destination.
- 25. Start out heading NORTHEAST on ERIESIDE AVENUE towards N MARGINAL ROAD. Drive for a short distance.
- 26. Turn RIGHT onto E 9TH STREET. Drive for 1 mile.

(continued on next page)

(continued from previous page)

27. Turn SLIGHT RIGHT to get on I-90 W towards I-71 / I-71 S / I-77 S.
Drive for 1.2 miles.



Directions

Continuing to Chicago, Illinois

Remaining Distance: 344.3 miles (554.1km)

Traveled on This Map: 2.7 miles (4.3km)

28. Stay SLIGHT RIGHT on I-90 W heading towards TOLEDO. Drive for 340.3 miles.



Construction

» Construction/delays likely: I-71; from SR-176 to W. 14th Street



Advisory

» Expect delays during morning and afternoon rush hours: I-90 and I-490 Interchange



Directions

Continuing to Chicago, Illinois

Remaining Distance: 341.6 miles (549.7km)
 Traveled on This Map: 34.0 miles (54.7km)

28a.Continue on I-90 W.



Advisory

» Expect delays during morning and afternoon rush hours:
 I-90 and SR-57 Interchange

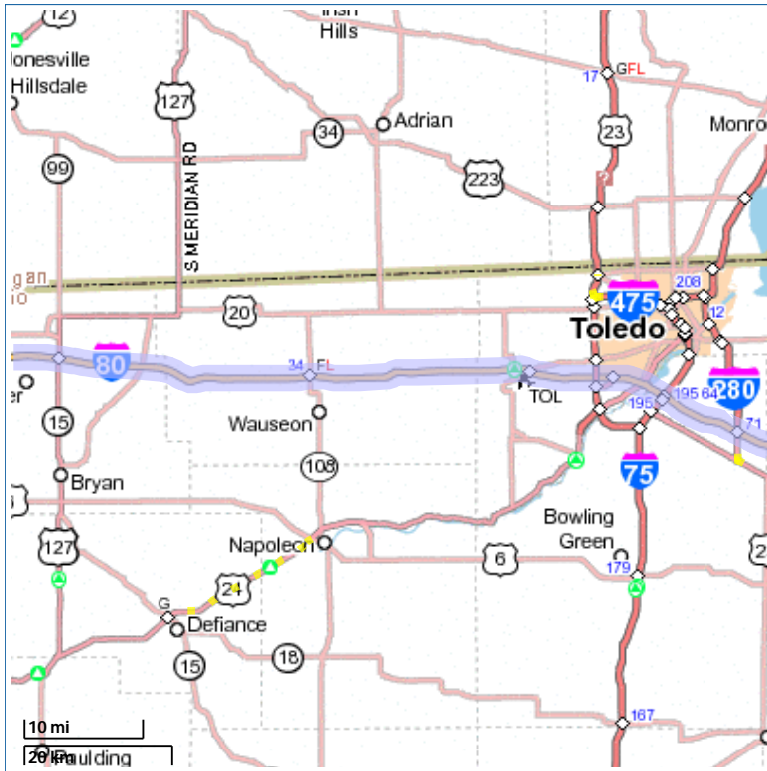


Directions

Continuing to Chicago, Illinois

Remaining Distance: 307.6 miles (495.0km)
 Traveled on This Map: 64.8 miles (104.3km)

28b.Continue on I-90 W.



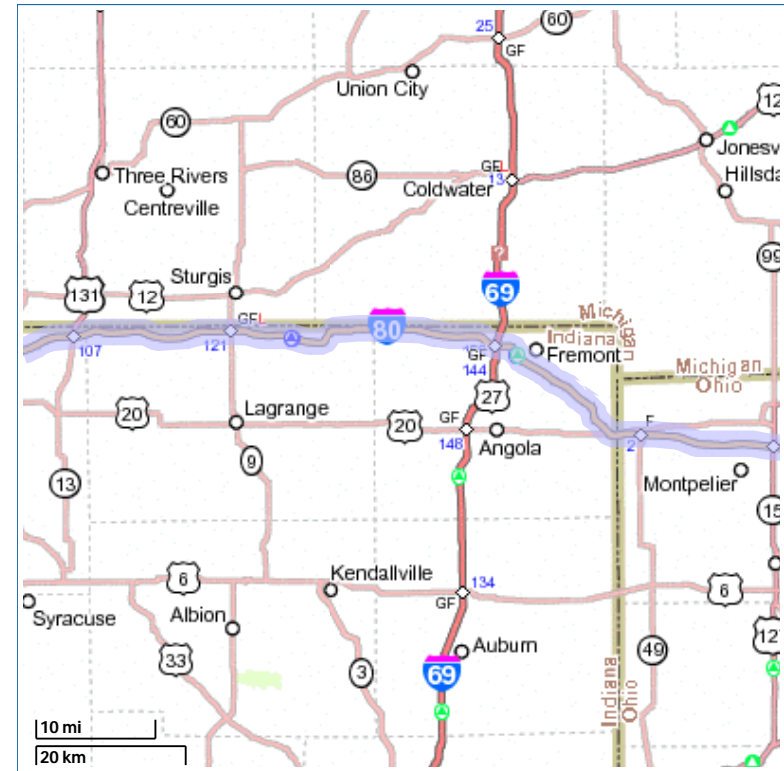
Directions

Continuing to Chicago, Illinois

Remaining Distance: 242.8 miles (390.7km)

Traveled on This Map: 57.0 miles (91.7km)

28c.Continue on I-90 W.



Directions

Continuing to Chicago, Illinois

Remaining Distance: 185.8 miles (299.0km)

Traveled on This Map: 66.3 miles (106.7km)

28d.Continue on I-90 W.



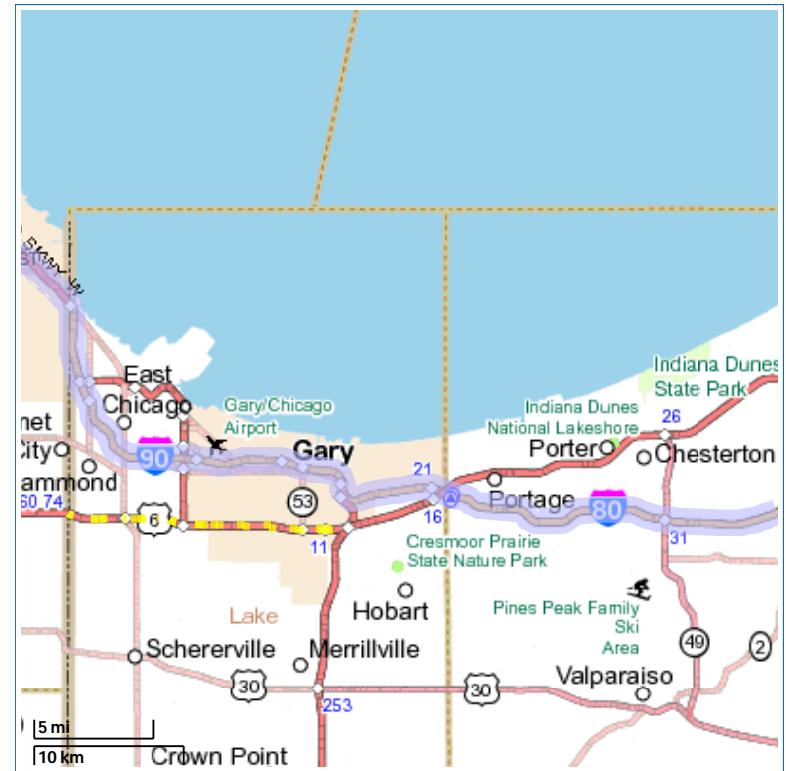
Directions

Continuing to Chicago, Illinois

Remaining Distance: 119.5 miles (192.3km)

Traveled on This Map: 68.0 miles (109.4km)

28e.Continue on I-90 W.



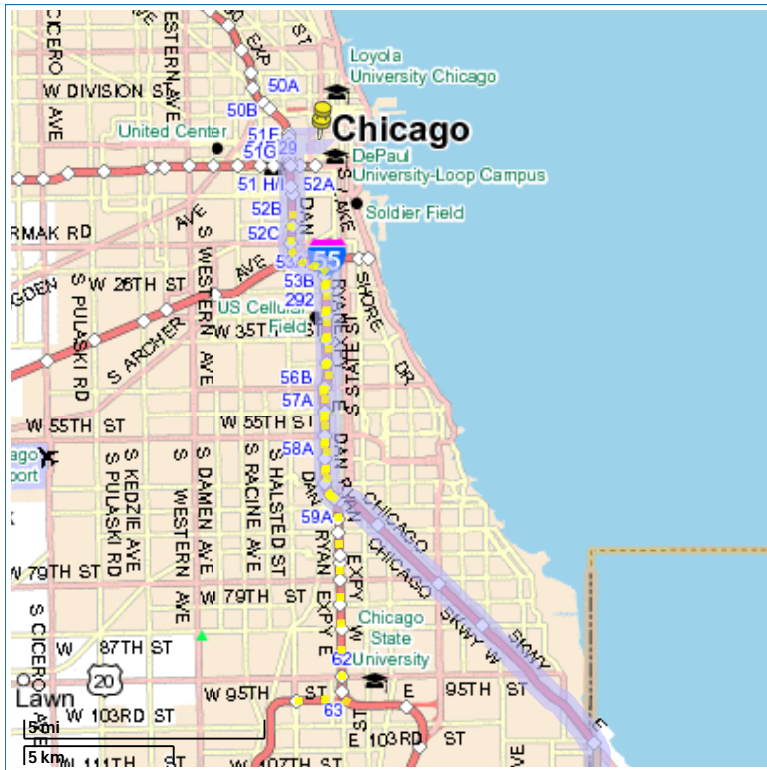
Directions

Continuing to Chicago, Illinois

Remaining Distance: 51.5 miles (82.9km)

Traveled on This Map: 38.5 miles (62.0km)

28f.Continue on I-90 W.



Directions

Continuing to Chicago, Illinois

Remaining Distance: 13.0 miles (20.9km)

Traveled on This Map: 12.1 miles (19.5km)

28g.Continue on I-90 W.



Construction

» Construction/delays likely: I-90/I-94/Dan Ryan; I-57 to I-290 / IL DOT recommends following posted alternate routes

(continued on next page)

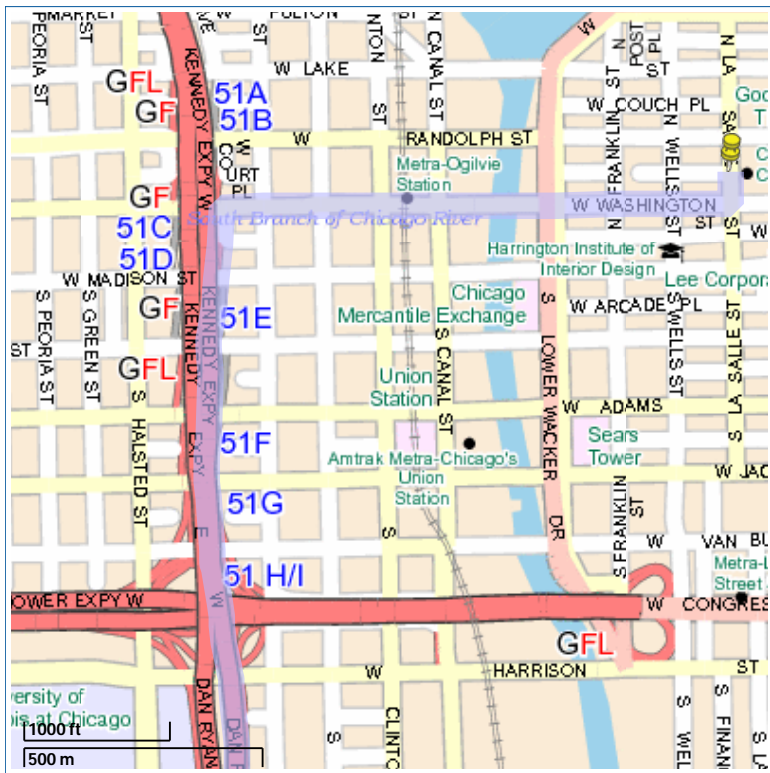


(continued from previous page)



Advisory

- » Expect delays during morning and afternoon rush hours: I-94 at I-90 interchange
- » Expect delays during morning and afternoon rush hours: I-90/I-94 at the I-290 interchange

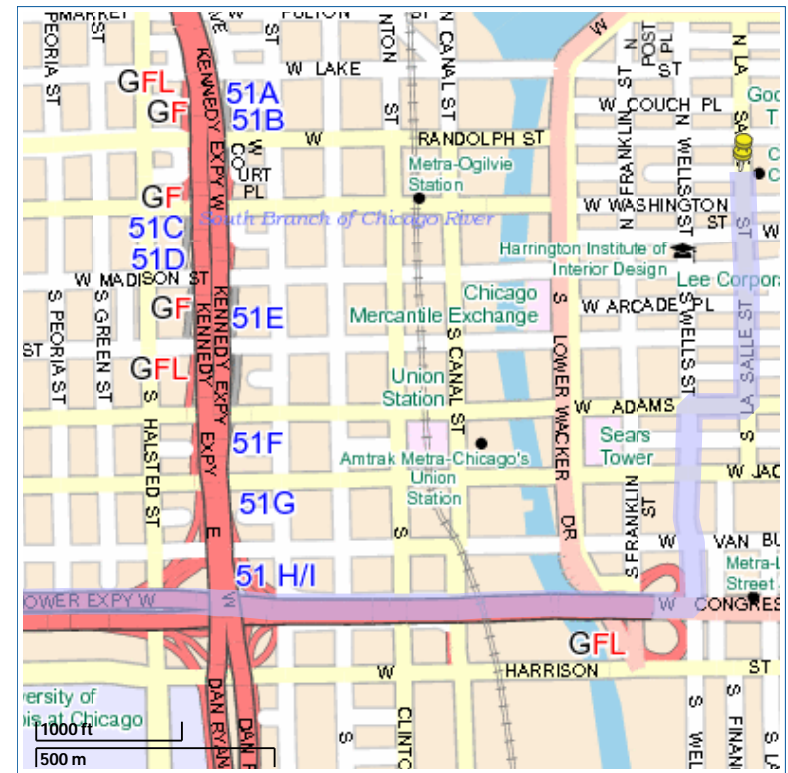


Directions

Continuing to Chicago, Illinois

Remaining Distance: 0.9 miles (1.4km)
 Traveled on This Map: 0.9 miles (1.4km)

- 29. Take exit number 51C towards EAST WASHINGTON BLVD. Drive for 0.2 miles.
- 30. Turn RIGHT onto W WASHINGTON BOULEVARD. Drive for 0.3 miles.
- 31. Go STRAIGHT on W WASHINGTON STREET. Drive for 0.4 miles.
- 32. Turn LEFT onto N LA SALLE STREET. Drive for a short distance.
- 33. You have reached Chicago, Illinois



Directions

Chicago, Illinois to Aspen, Colorado

Distance: 1197.1 miles (1926.5km)
 Traveled on This Map: 1.5 miles (2.4km)

- 34. Start out heading SOUTH on N LA SALLE STREET towards W COURT PLACE. Drive for 0.1 miles.
- 35. Go STRAIGHT on S LA SALLE STREET. Drive for 0.2 miles.
- 36. Turn RIGHT onto W ADAMS STREET. Drive for 0.1 miles.
- 37. Turn LEFT onto S WELLS STREET. Drive for 0.2 miles.
- 38. Turn RIGHT onto W CONGRESS PARKWAY. Drive for 0.2 miles.
- 39. Go STRAIGHT on I-290 W. Drive for 13.6 miles.



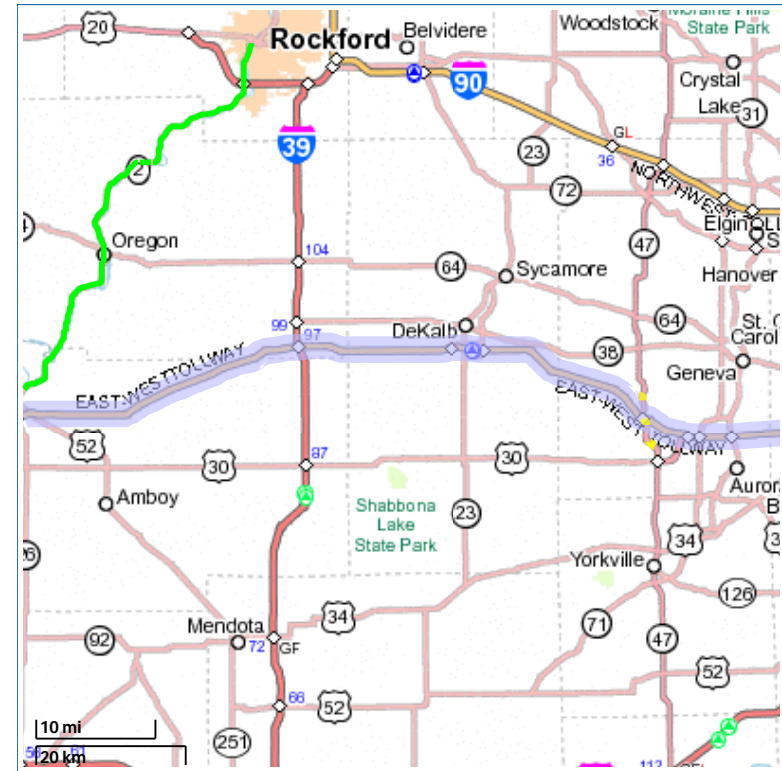
Directions

Continuing to Aspen, Colorado

Remaining Distance: 1195.7 miles (1924.2km)

Traveled on This Map: 32.9 miles (52.9km)

40. Keep SLIGHT LEFT at the fork towards I-88 W. Drive for 139.1 miles.



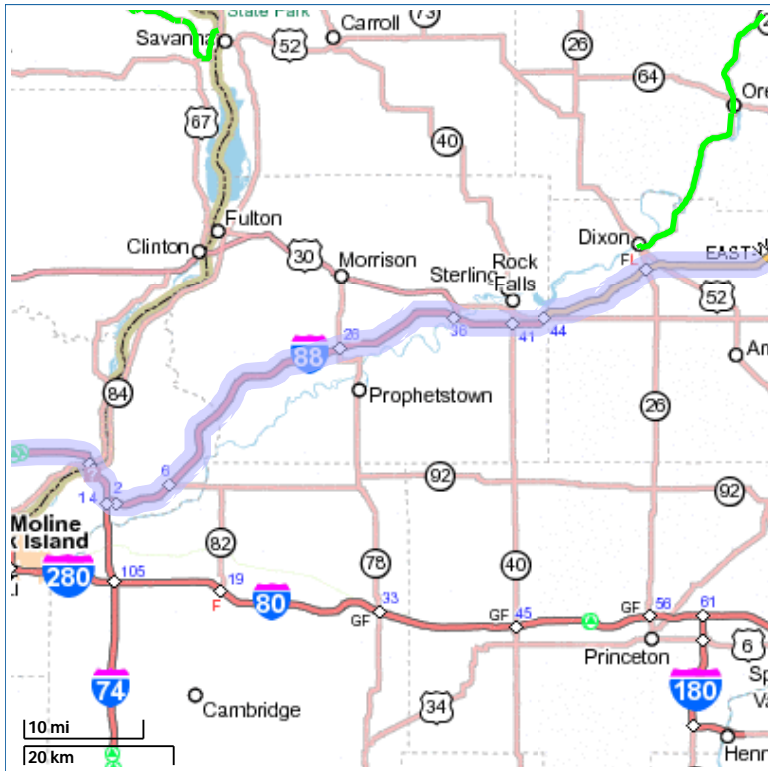
Directions

Continuing to Aspen, Colorado

Remaining Distance: 1162.7 miles (1871.1km)

Traveled on This Map: 66.4 miles (106.9km)

40a. Continue along route



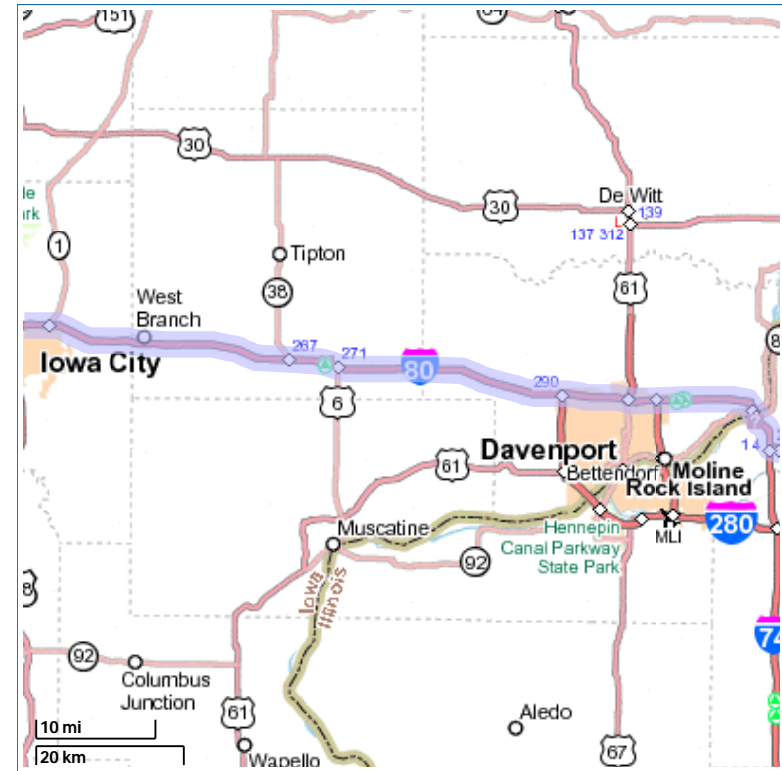
Directions

Continuing to Aspen, Colorado

Remaining Distance: 1096.3 miles (1764.3km)

Traveled on This Map: 53.6 miles (86.3km)

40b.Continue along route



Directions

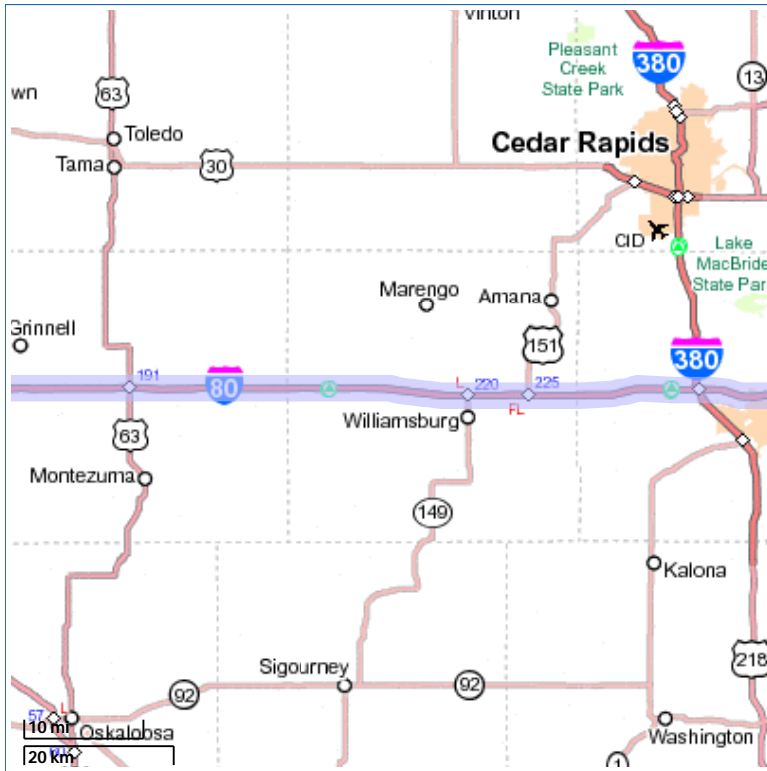
Continuing to Aspen, Colorado

Remaining Distance: 1042.7 miles (1678.0km)

Traveled on This Map: 66.1 miles (106.4km)

41. Take exit number 1B towards I-80 W / DES MOINES. Drive for 0.4 miles.

42. Go STRAIGHT to get on I-80 W towards DES MOINES. Drive for 185.2 miles.



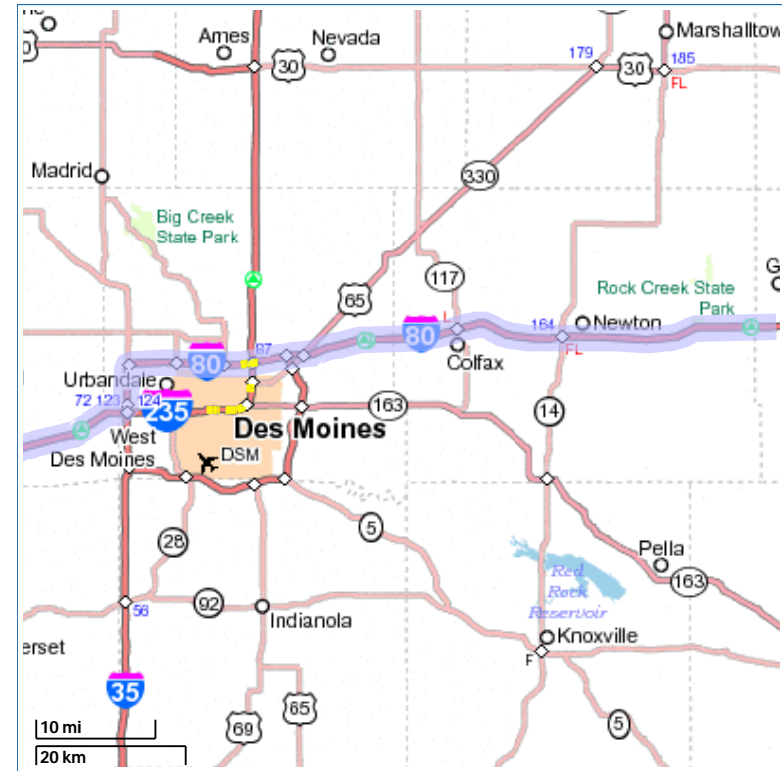
Directions

Continuing to Aspen, Colorado

Remaining Distance: 976.6 miles (1571.6km)

Traveled on This Map: 62.2 miles (100.1km)

42a.Continue on I-80 W.



Directions

Continuing to Aspen, Colorado

Remaining Distance: 914.4 miles (1471.5km)

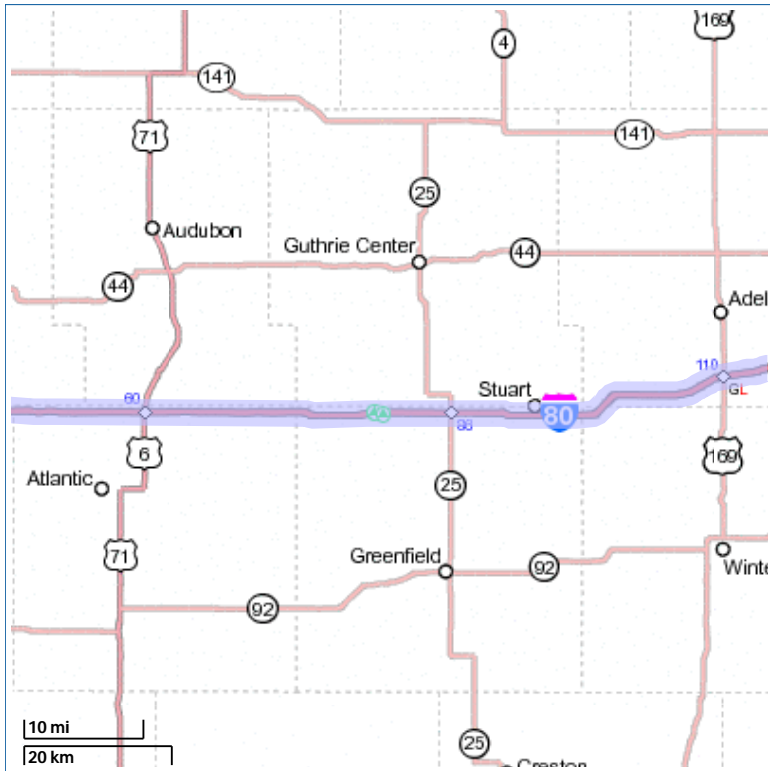
Traveled on This Map: 68.1 miles (109.6km)

43. Stay SLIGHT RIGHT on I-80 W heading towards COUNCIL BLUFFS / OMAHA. Drive for 473 miles.



Construction

» Construction/delays likely: I-80; Exit 137 (detour in places)



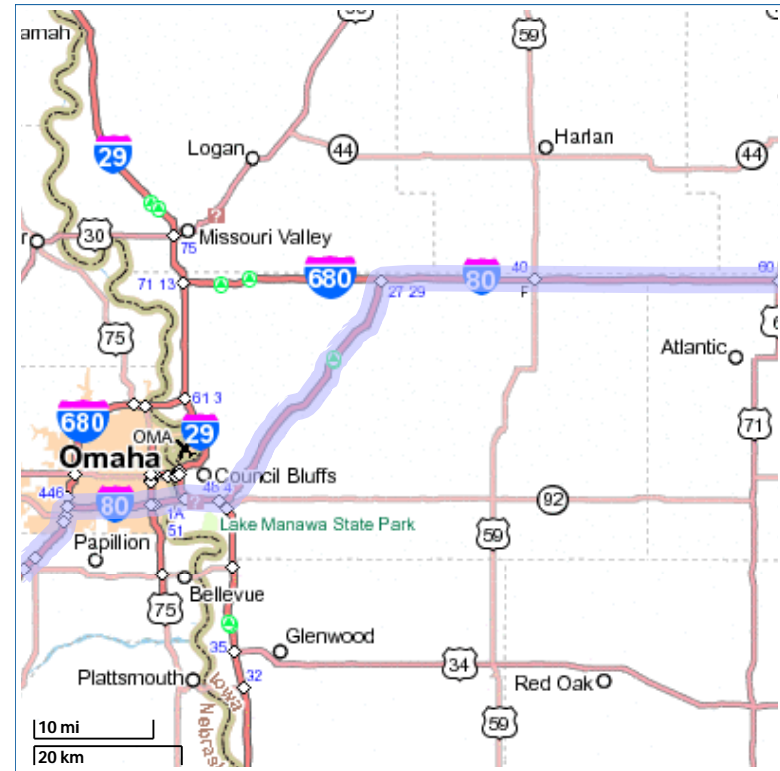
Directions

Continuing to Aspen, Colorado

Remaining Distance: 846.3 miles (1362.0km)

Traveled on This Map: 63.7 miles (102.5km)

43a.Continue on I-80 W.



Directions

Continuing to Aspen, Colorado

Remaining Distance: 782.6 miles (1259.4km)

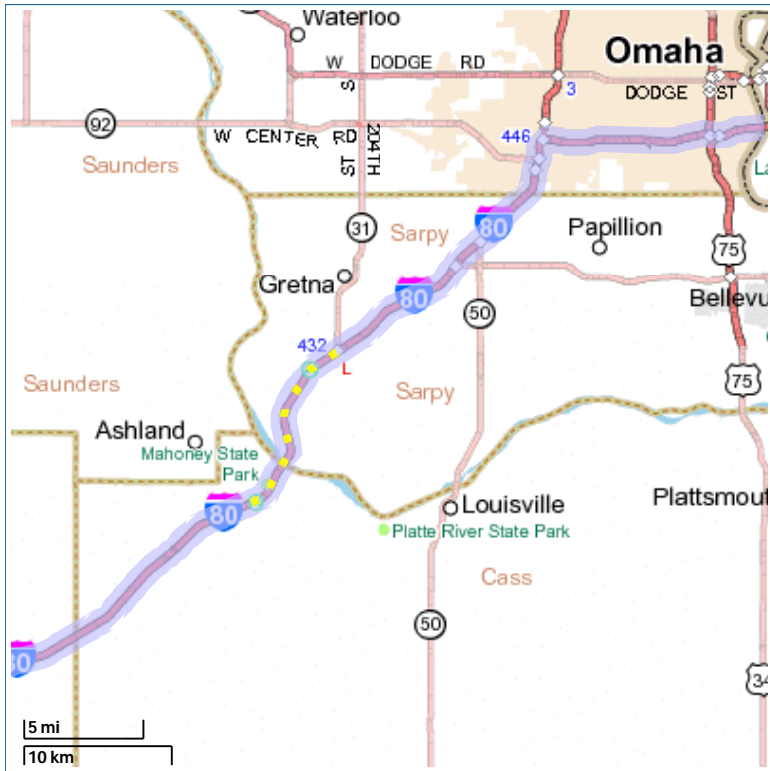
Traveled on This Map: 51.6 miles (83.0km)

43b.Continue on I-80 W.



Advisory

» Expect delays during morning and afternoon rush hours:
I-80 near the US-75 Interchange



Directions

Continuing to Aspen, Colorado

Remaining Distance: 731.0 miles (1176.4km)
 Traveled on This Map: 38.6 miles (62.1km)

43c. Continue on I-80 W.



Construction

» Construction/delays likely: I-80; Milepost 425 to mile post 432



Advisory

» Expect delays during morning and afternoon rush hours: I-80 near the US-75 Interchange



Directions

Continuing to Aspen, Colorado

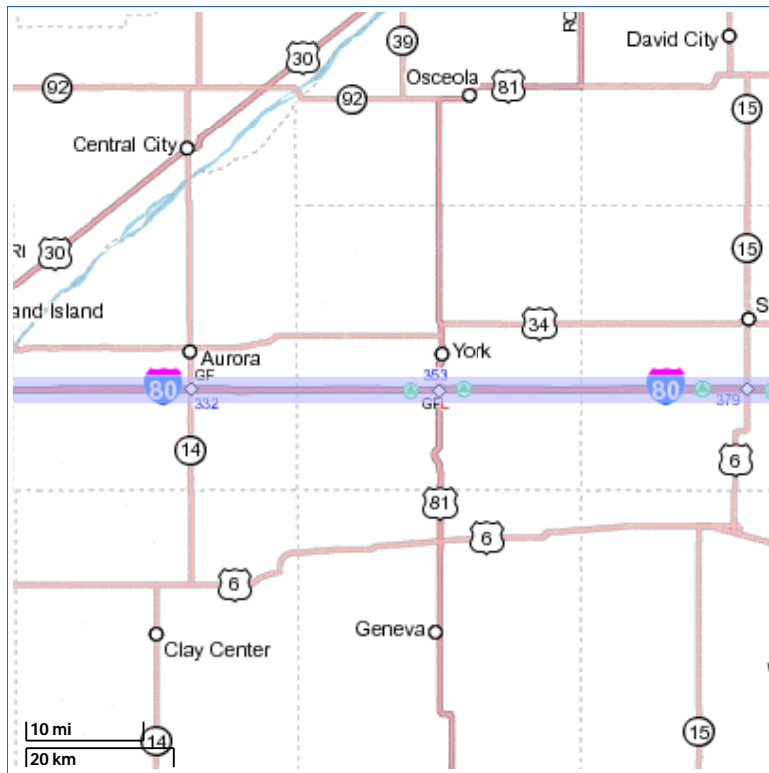
Remaining Distance: 692.4 miles (1114.3km)
 Traveled on This Map: 33.5 miles (53.9km)

43d. Continue on I-80 W.



Construction

» Construction/delays possible: I-80; Mile post 386 to mile post 400



Directions

Continuing to Aspen, Colorado

Remaining Distance: 658.9 miles (1060.4km)

Traveled on This Map: 63.6 miles (102.4km)

43e.Continue on I-80 W.



Directions

Continuing to Aspen, Colorado

Remaining Distance: 595.3 miles (958.0km)

Traveled on This Map: 64.3 miles (103.5km)

43f.Continue on I-80 W.



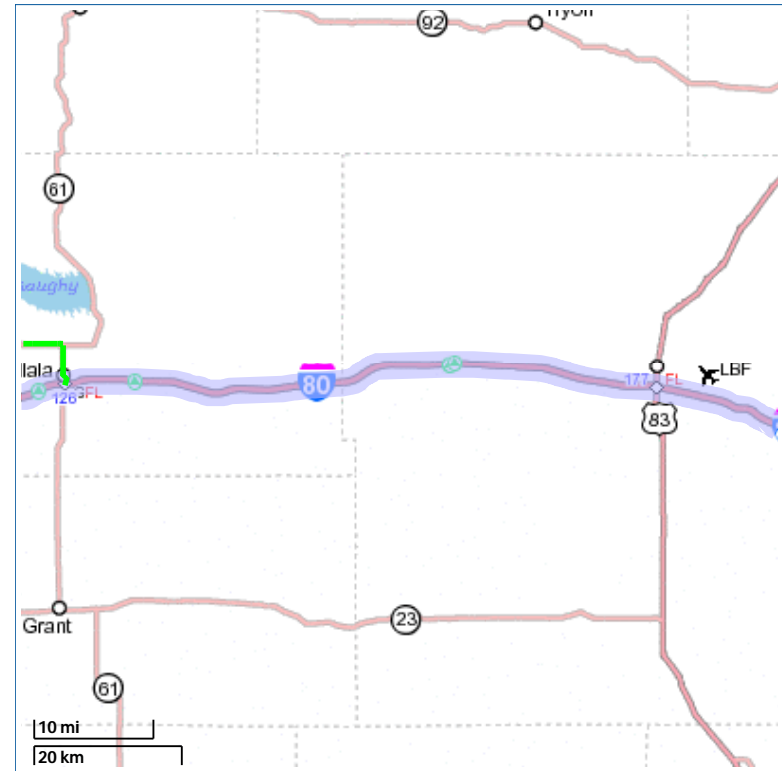
Directions

Continuing to Aspen, Colorado

Remaining Distance: 531.0 miles (854.5km)

Traveled on This Map: 66.3 miles (106.7km)

43g.Continue on I-80 W.



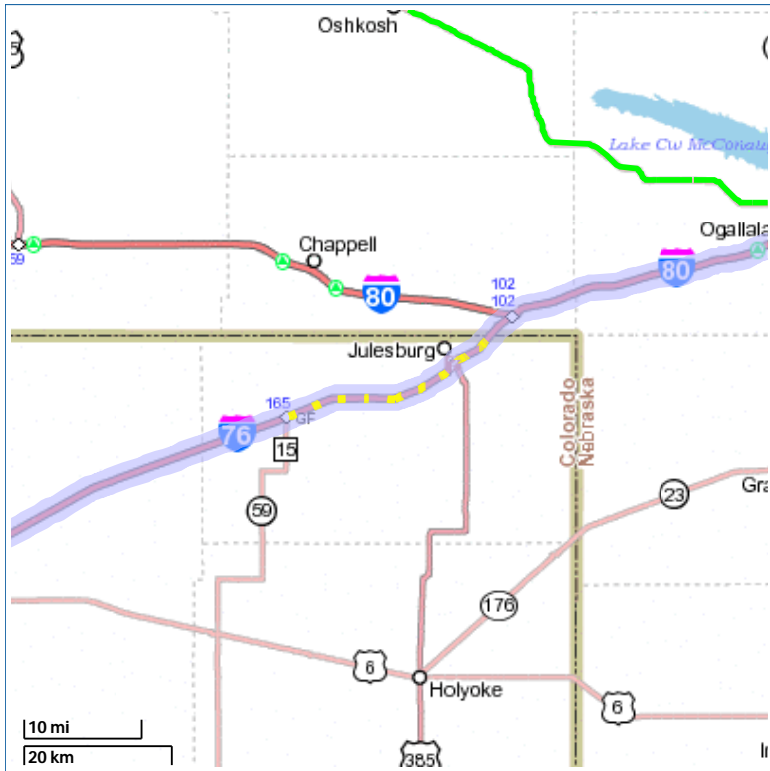
Directions

Continuing to Aspen, Colorado

Remaining Distance: 464.7 miles (747.8km)

Traveled on This Map: 62.4 miles (100.4km)

43h.Continue on I-80 W.



Directions

Continuing to Aspen, Colorado

Remaining Distance: 402.4 miles (647.6km)
 Traveled on This Map: 67.3 miles (108.3km)

44. Keep SLIGHT LEFT at the fork towards I-76 S. Drive for 186.2 miles.



Construction

» Construction/delays possible: I-76; Between Sedgwick and Nebraska State Line

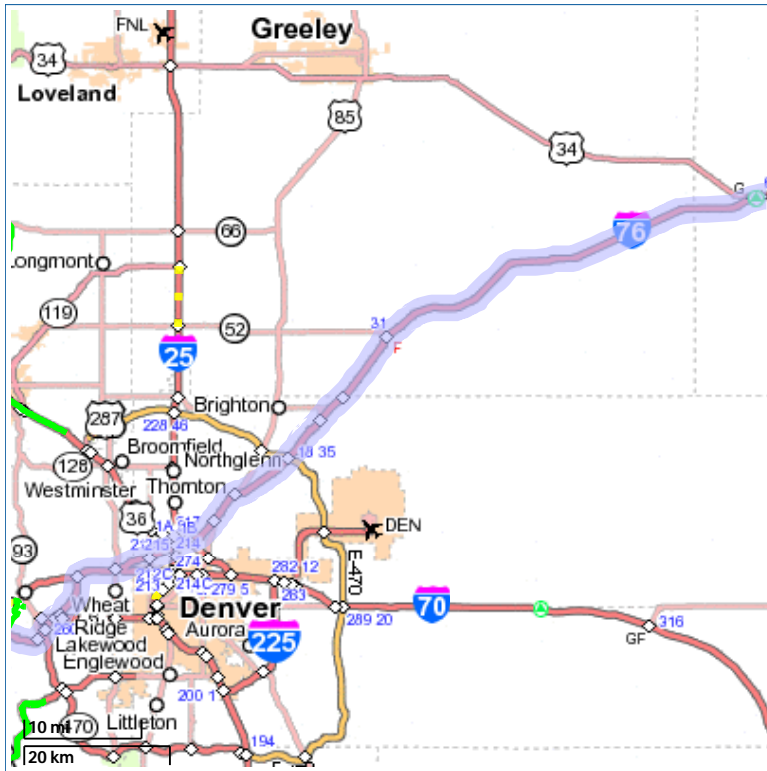


Directions

Continuing to Aspen, Colorado

Remaining Distance: 335.0 miles (539.1km)
 Traveled on This Map: 79.9 miles (128.6km)

44a. Continue along route



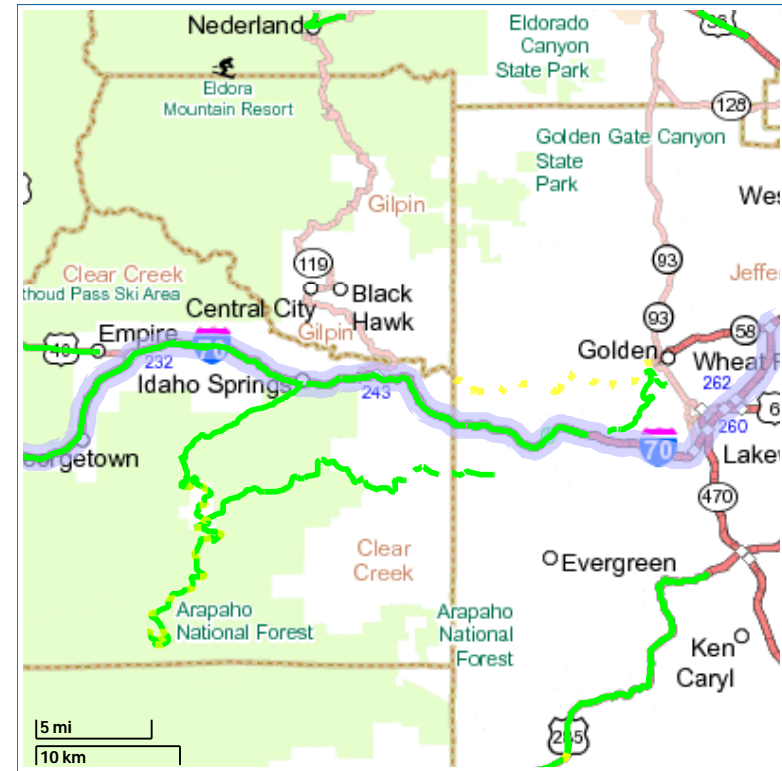
Directions

Continuing to Aspen, Colorado

Remaining Distance: 255.2 miles (410.7km)

Traveled on This Map: 64.1 miles (103.2km)

45. Go STRAIGHT on I-70 W. Drive for 152.3 miles.



*See detailed TripTik Scenic Information after the last Map/Directions page



Directions

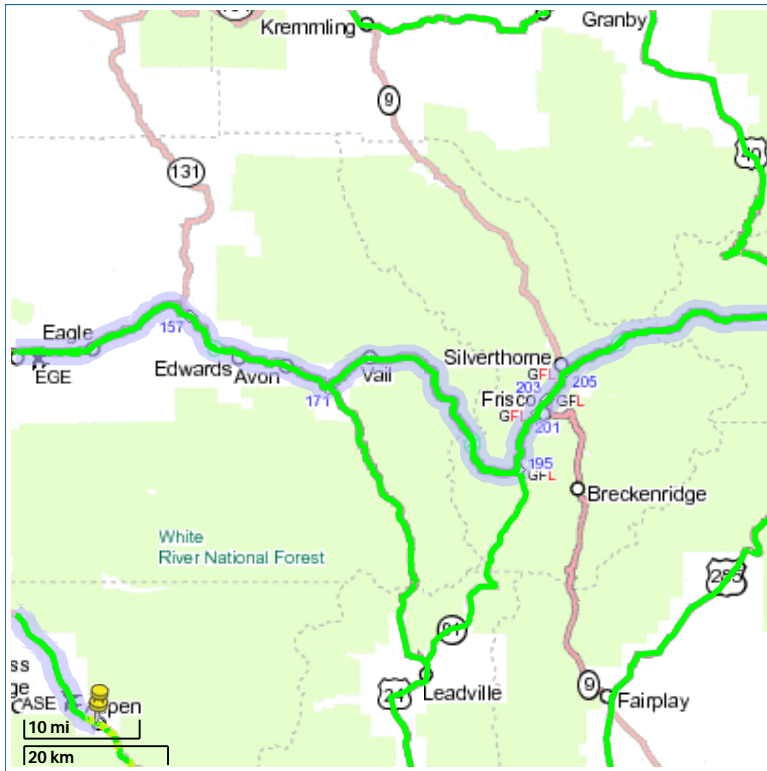
Continuing to Aspen, Colorado

Remaining Distance: 191.0 miles (307.4km)

Traveled on This Map: 40.5 miles (65.2km)



45a. Continue on I-70 W.



*See detailed TripTik Scenic Information after the last Map/Directions page



Directions

Continuing to Aspen, Colorado

Remaining Distance: 150.5 miles (242.2km)

Traveled on This Map: 85.2 miles (137.1km)

45b.Continue on I-70 W.



*See detailed TripTik Scenic Information after the last Map/Directions page



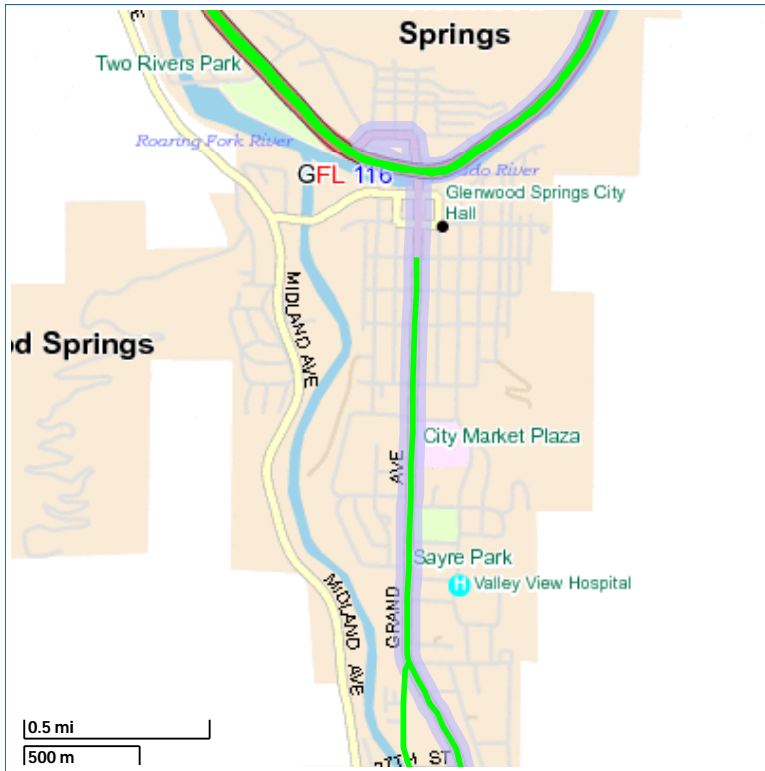
Directions

Continuing to Aspen, Colorado

Remaining Distance: 65.3 miles (105.1km)

Traveled on This Map: 23.9 miles (38.5km)

45c.Continue on I-70 W.



*See detailed TripTik Scenic Information after the last Map/Directions page



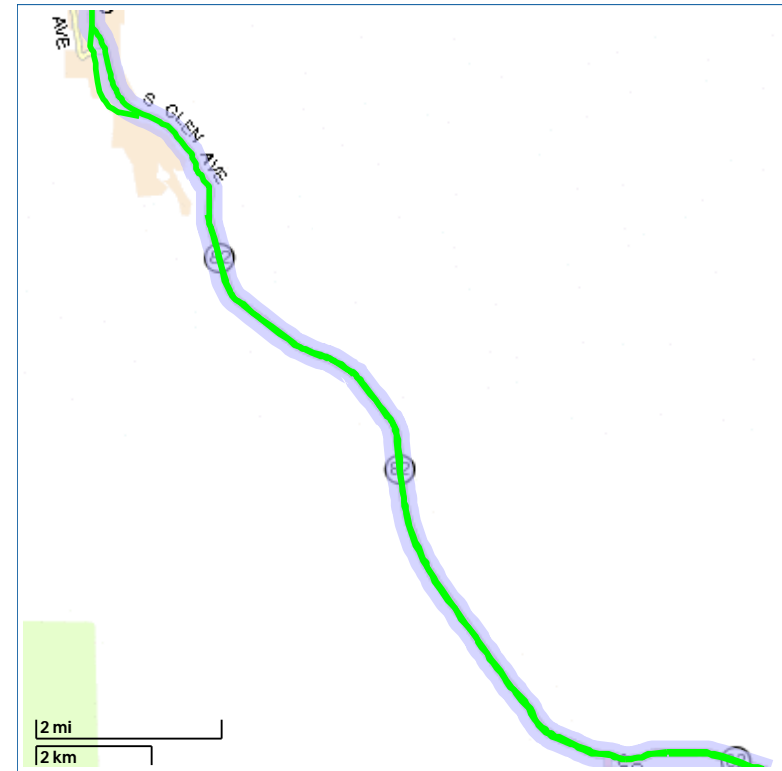
Directions

Continuing to Aspen, Colorado

Remaining Distance: 41.4 miles (66.6km)

Traveled on This Map: 1.7 miles (2.7km)

46. Take exit number 116 towards GLENWOOD SPGS / CO-82 E / ASPEN. Drive for 0.1 miles.
47. Turn RIGHT onto NORTH RIVER DRIVE. Drive for a short distance.
48. NORTH RIVER DRIVE becomes 6TH STREET. Drive for 0.1 miles.
49. Turn RIGHT onto GRAND AVENUE. Drive for 1.4 miles.



*See detailed TripTik Scenic Information after the last Map/Directions page



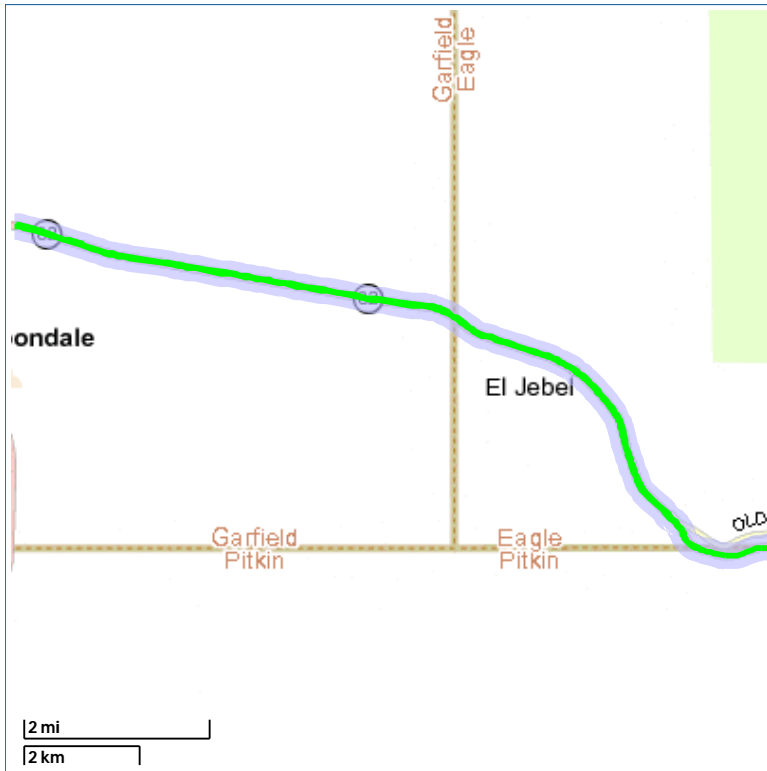
Directions

Continuing to Aspen, Colorado

Remaining Distance: 39.7 miles (63.9km)

Traveled on This Map: 11.4 miles (18.3km)

50. Go STRAIGHT to get on S GLEN AVENUE heading SOUTHEAST. Drive for 2.5 miles.
51. Go STRAIGHT on CO-82 E. Drive for 35.4 miles.



*See detailed TripTik Scenic Information after the last Map/Directions page



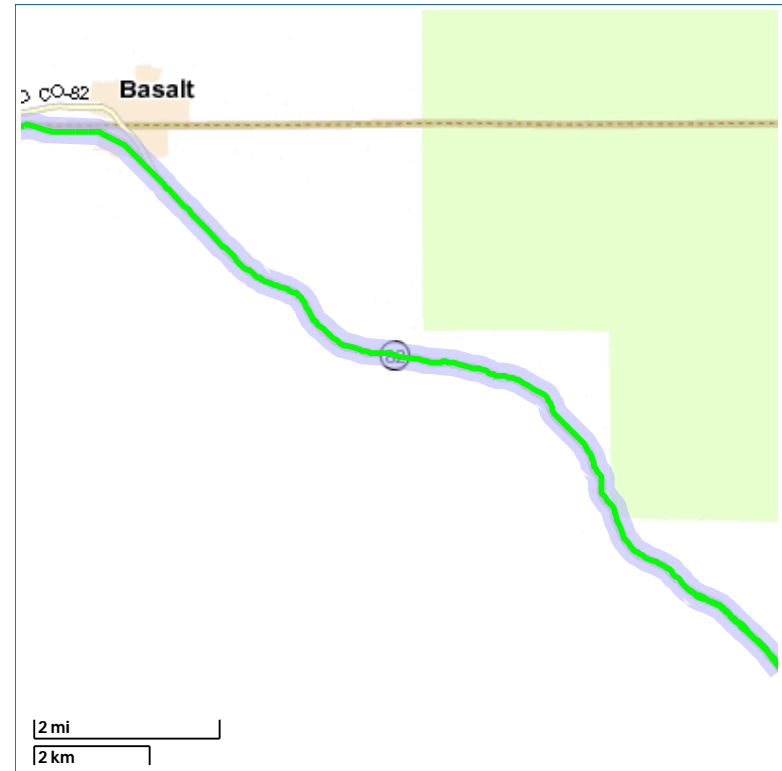
Directions

Continuing to Aspen, Colorado

Remaining Distance: 28.3 miles (45.5km)

Traveled on This Map: 9.2 miles (14.8km)

51a. Continue on CO-82 E.



*See detailed TripTik Scenic Information after the last Map/Directions page



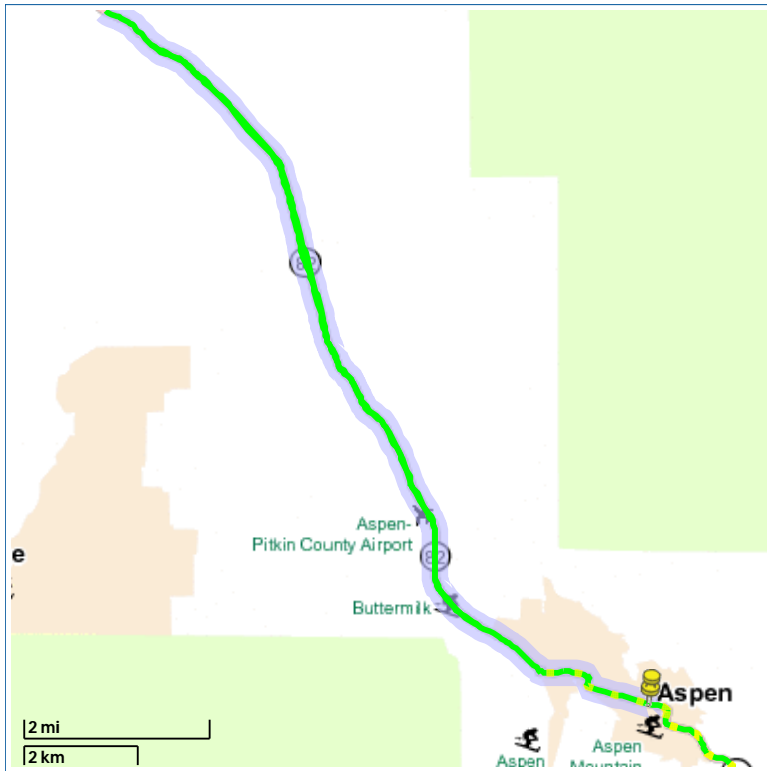
Directions

Continuing to Aspen, Colorado

Remaining Distance: 19.1 miles (30.7km)

Traveled on This Map: 10.4 miles (16.7km)

51b. Continue on CO-82 E.



*See detailed TripTik Scenic Information after the last Map/Directions page



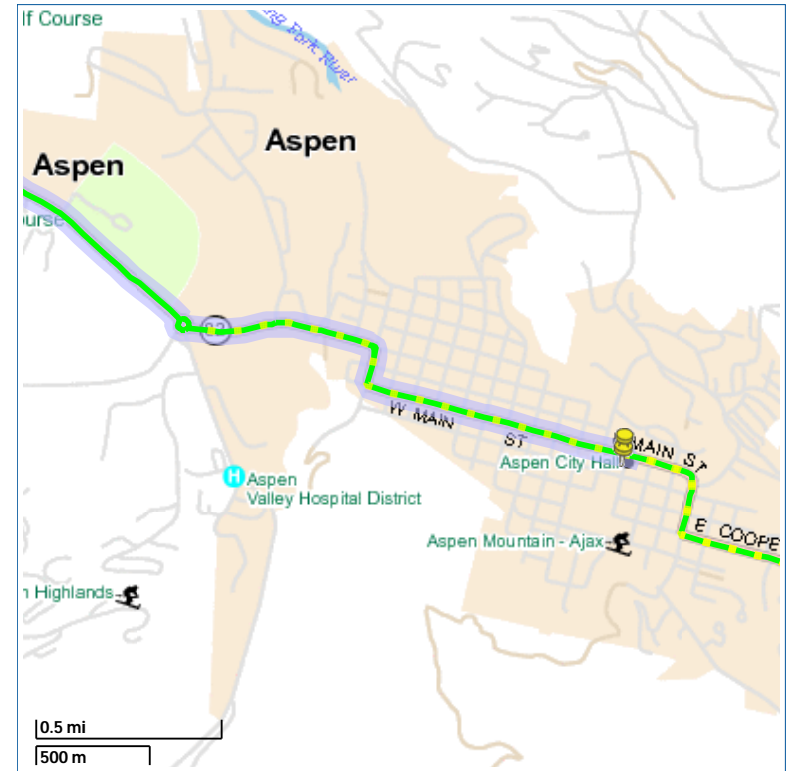
Directions

Continuing to Aspen, Colorado

Remaining Distance: 8.6 miles (13.8km)

Traveled on This Map: 7.2 miles (11.6km)

51.c. Continue on CO-82 E.



*See detailed TripTik Scenic Information after the last Map/Directions page



Directions

Continuing to Aspen, Colorado

Remaining Distance: 1.4 miles (2.3km)

Traveled on This Map: 1.4 miles (2.3km)

- 52. Take the roundabout and exit at the FIRST exit onto CO-82 E. Drive for 0.5 miles.
- 53. Turn SLIGHT RIGHT onto N 7TH STREET. Drive for 0.1 miles.
- 54. Turn LEFT onto W MAIN STREET. Drive for 0.4 miles.
- 55. Go STRAIGHT on E MAIN STREET. Drive for 0.2 miles.



Construction

» Construction/delays possible: SR-82; Maroon Creek Bridge in Aspen



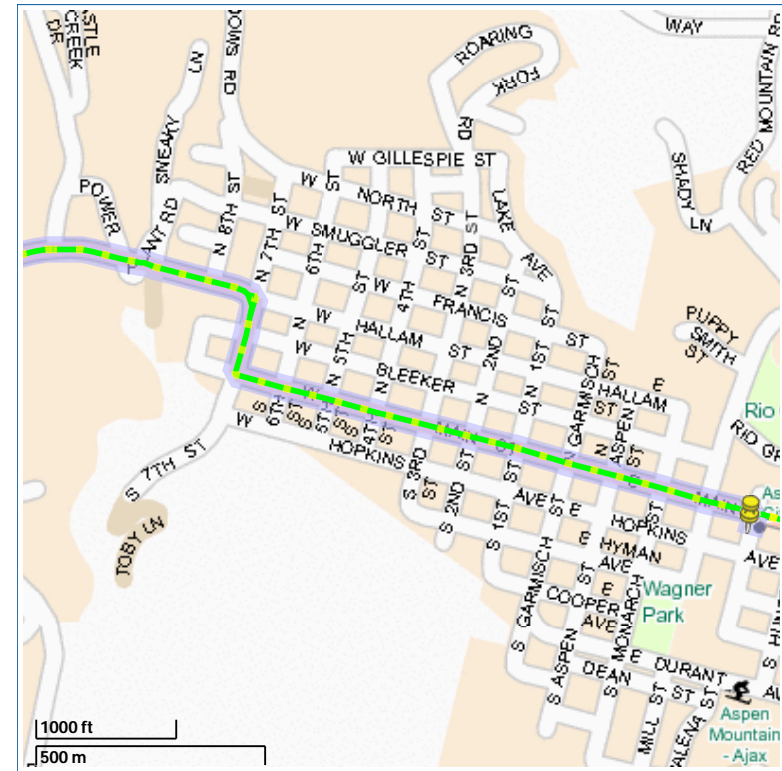
Directions

Continuing to Aspen, Colorado

Remaining Distance: A short distance.
 Traveled on This Map: A short distance.

56. Turn RIGHT onto S GALENA STREET. Drive for a short distance.

57. You have reached Aspen, Colorado



Directions

Aspen, Colorado to SLC Salt Lake City Intl Airport, Ut

Distance: 413.7 miles (665.8km)
 Traveled on This Map: 1.1 miles (1.8km)

58. Start out heading NORTH on S GALENA STREET towards E MAIN STREET. Drive for a short distance.

59. Turn LEFT onto E MAIN STREET. Drive for 0.2 miles.

60. Go STRAIGHT on W MAIN STREET. Drive for 0.4 miles.

61. Turn RIGHT onto N 7TH STREET. Drive for 0.1 miles.

62. Turn LEFT onto W HALLAM STREET. Drive for 0.1 miles.

63. Go STRAIGHT on W CO-82. Drive for 0.4 miles.

(continued on next page)

(continued from previous page)



Construction

» Construction/delays possible: SR-82; Maroon Creek Bridge in Aspen



*See detailed TripTik Scenic Information after the last Map/Directions page



Directions

Continuing to SLC Salt Lake City Intl Airport, Ut

Remaining Distance: 412.5 miles (663.8km)

Traveled on This Map: 9.9 miles (15.9km)



- 64. Take the roundabout and exit at the FIRST exit onto W CO-82. Drive for 39.3 miles.



Construction

» Construction/delays possible: SR-82; Maroon Creek Bridge in Aspen



*See detailed TripTik Scenic Information after the last Map/Directions page



Directions

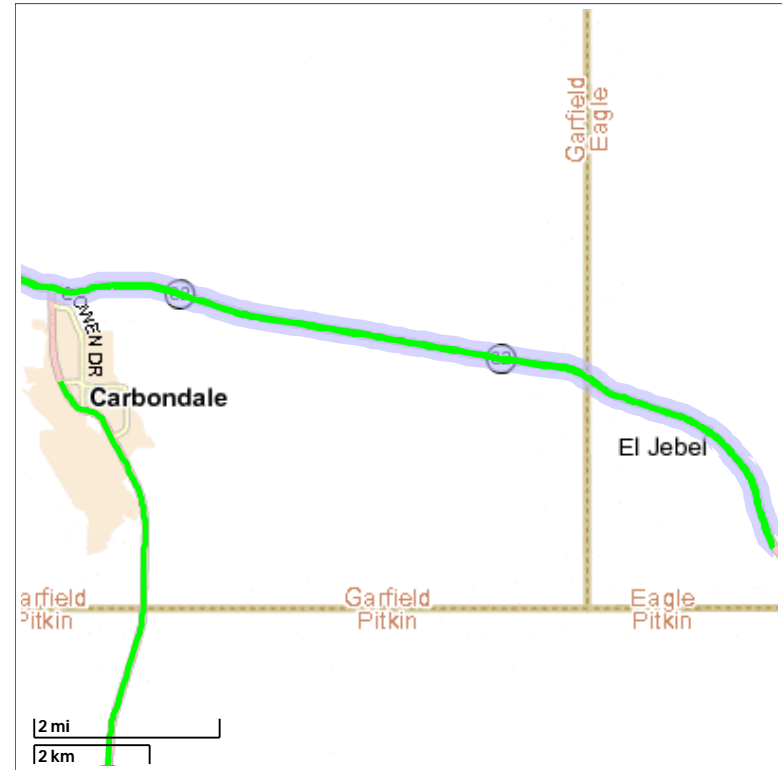
Continuing to SLC Salt Lake City Intl Airport, Ut

Remaining Distance: 402.6 miles (647.9km)

Traveled on This Map: 10.3 miles (16.6km)



64a.Continue on W CO-82.



*See detailed TripTik Scenic Information after the last Map/Directions page



Directions

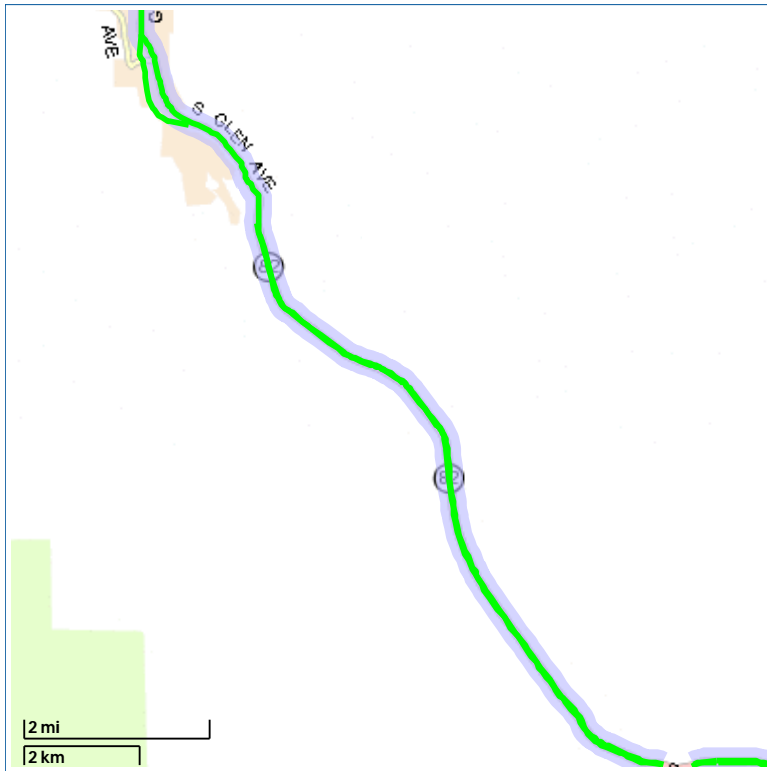
Continuing to SLC Salt Lake City Intl Airport, Ut

Remaining Distance: 392.3 miles (631.3km)

Traveled on This Map: 8.4 miles (13.5km)



64b.Continue on W CO-82.



*See detailed TripTik Scenic Information after the last Map/Directions page



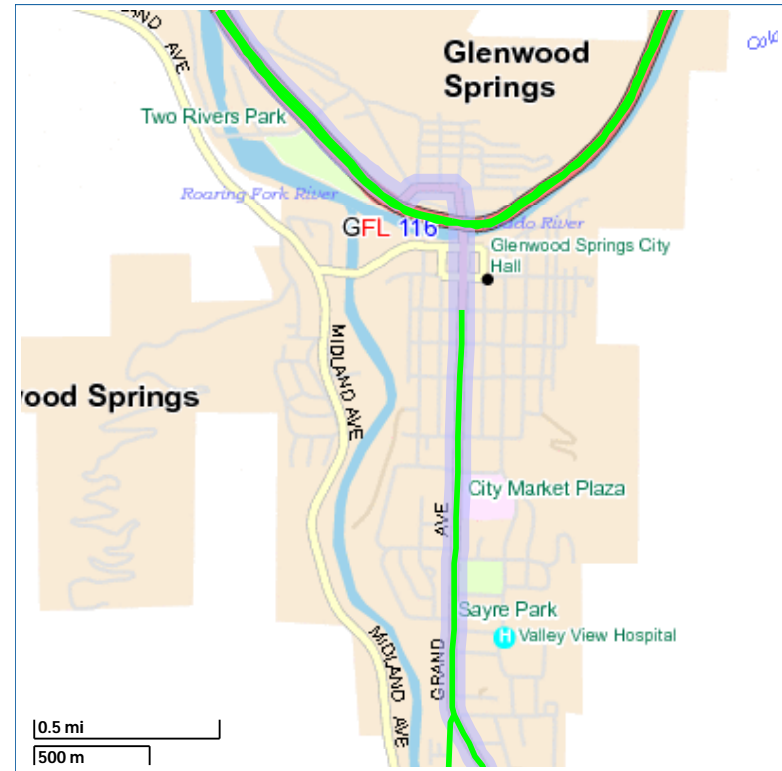
Directions

Continuing to SLC Salt Lake City Intl Airport, Ut

Remaining Distance: 384.0 miles (618.0km)

Traveled on This Map: 10.2 miles (16.4km)

64c. Continue on W CO-82.



*See detailed TripTik Scenic Information after the last Map/Directions page



Directions

Continuing to SLC Salt Lake City Intl Airport, Ut

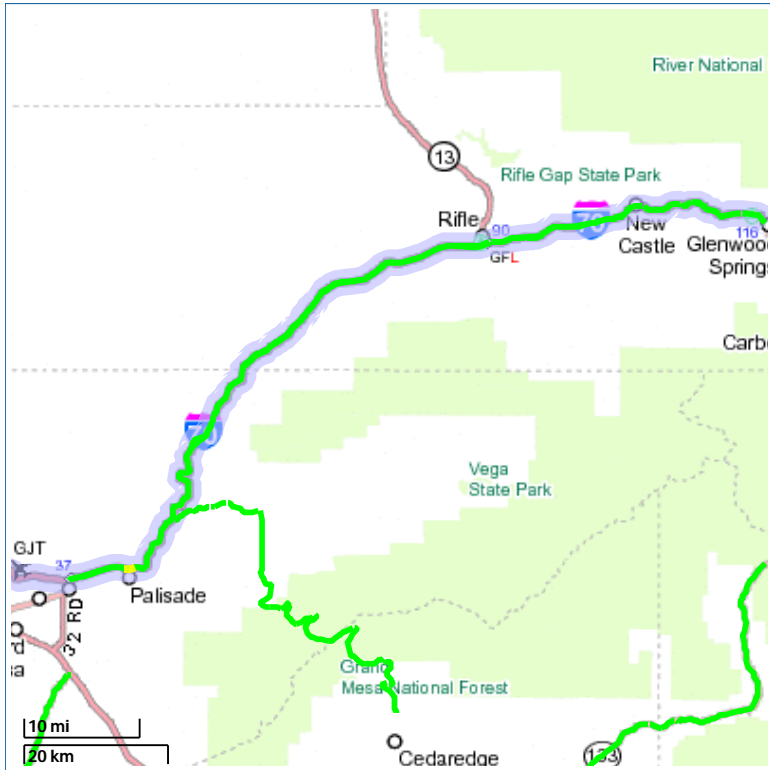
Remaining Distance: 373.8 miles (601.6km)

Traveled on This Map: 1.6 miles (2.6km)

65. Turn LEFT onto 6TH STREET. Drive for 0.1 miles.

66. Go STRAIGHT on NORTH RIVER DRIVE. Drive for a short distance.

67. Turn RIGHT to get on I-70 W towards I-70 / I-70 W / GRAND JCT. Drive for 189.2 miles.



*See detailed TripTik Scenic Information after the last Map/Directions page



Directions

Continuing to SLC Salt Lake City Intl Airport, Ut

Remaining Distance: 372.2 miles (599.0km)

Traveled on This Map: 85.2 miles (137.1km)

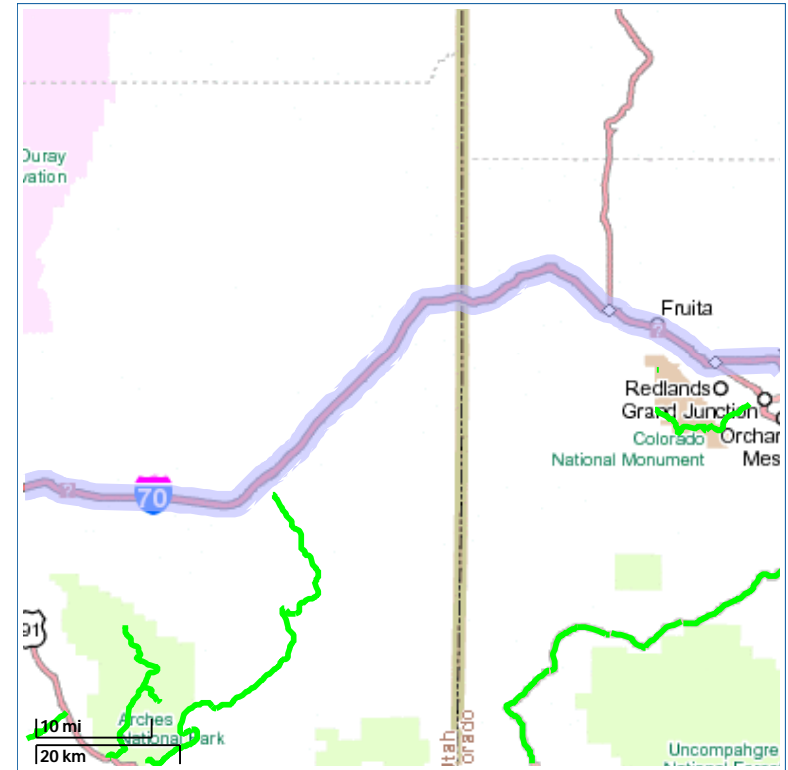


67a. Continue on I-70 W.



Construction

» Construction/delays possible: I-70; Palisade



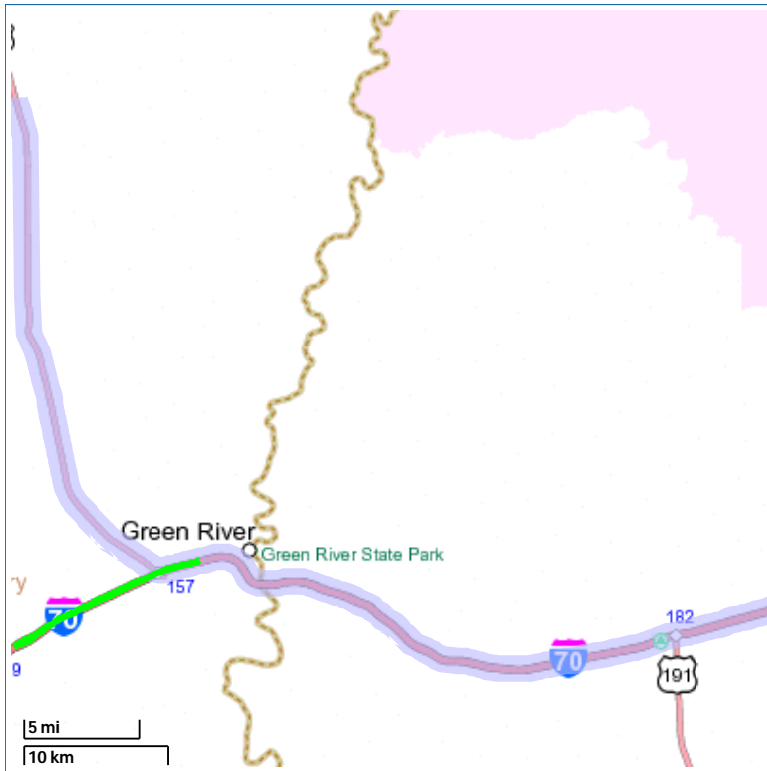
Directions

Continuing to SLC Salt Lake City Intl Airport, Ut

Remaining Distance: 287.0 miles (461.9km)

Traveled on This Map: 76.7 miles (123.4km)

67b. Continue on I-70 W.



*See detailed TripTik Scenic Information after the last Map/Directions page



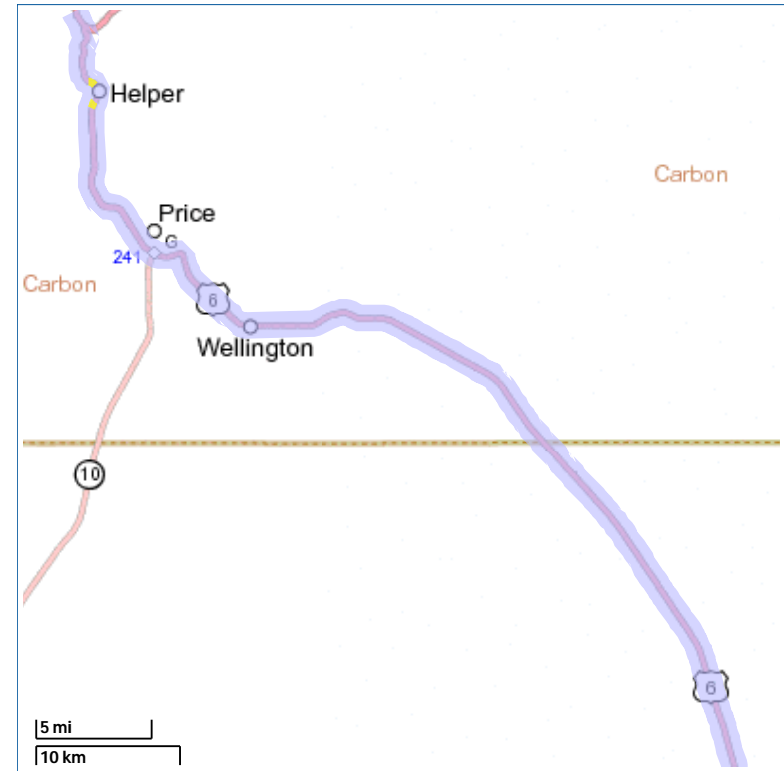
Directions

Continuing to SLC Salt Lake City Intl Airport, Ut

Remaining Distance: 210.3 miles (338.4km)

Traveled on This Map: 50.0 miles (80.5km)

68. Take exit number 156 to get on US-6 towards US-6 W / US-191 N / PRICE / SALT LAKE. Drive for 126.3 miles.



Directions

Continuing to SLC Salt Lake City Intl Airport, Ut

Remaining Distance: 160.3 miles (258.0km)

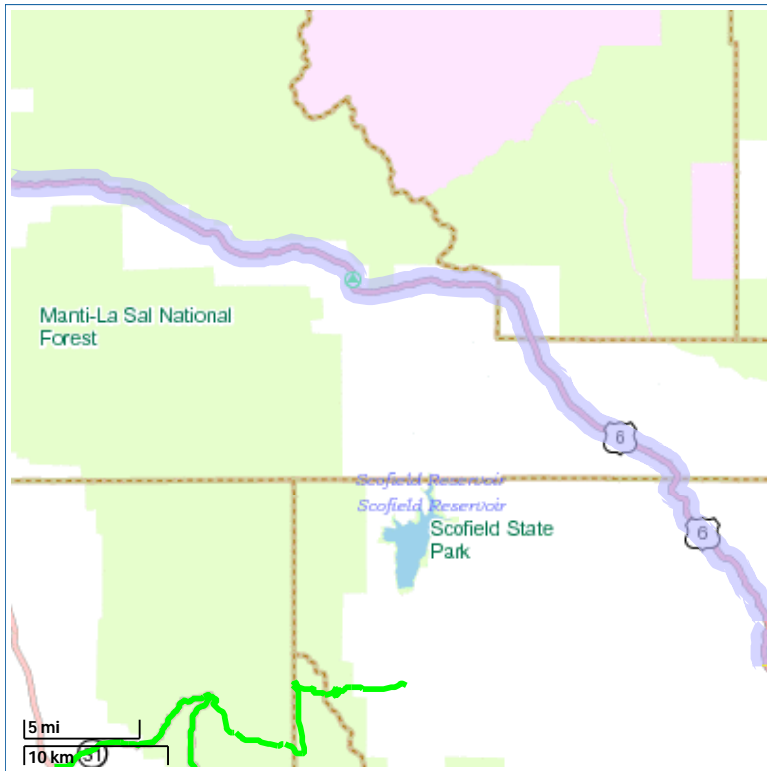
Traveled on This Map: 49.0 miles (78.9km)

68a. Continue on US-6.



Construction

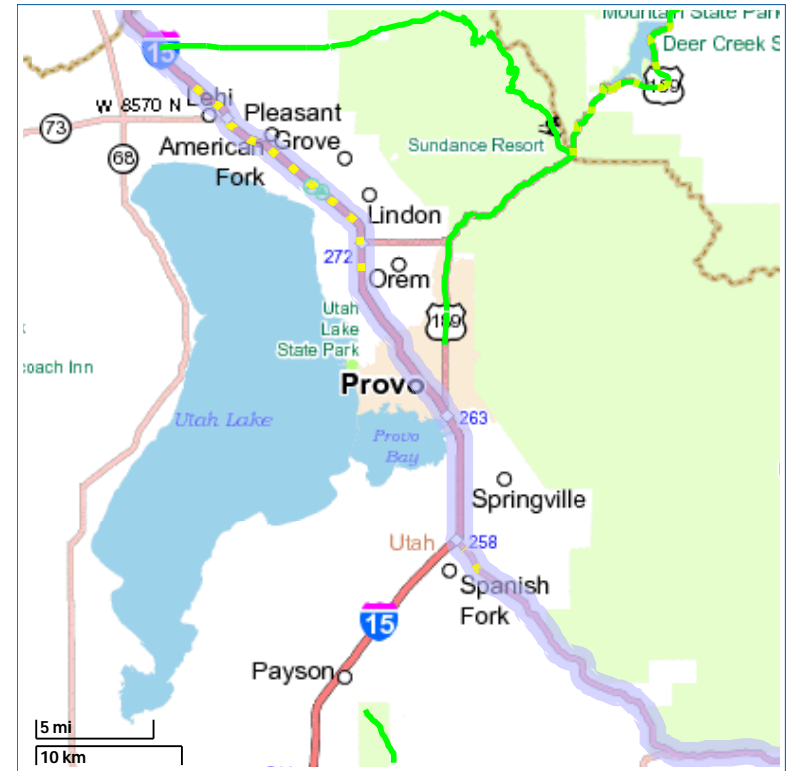
» Construction/delays possible: US-6; Helper



Directions

Continuing to SLC Salt Lake City Intl Airport, Ut
 Remaining Distance: 111.3 miles (179.1km)
 Traveled on This Map: 41.7 miles (67.1km)

68b. Continue on US-6.



Directions

Continuing to SLC Salt Lake City Intl Airport, Ut
 Remaining Distance: 69.6 miles (112.0km)
 Traveled on This Map: 42.4 miles (68.2km)

69. Take I-15 N towards SALT LAKE. Drive for 49.6 miles.



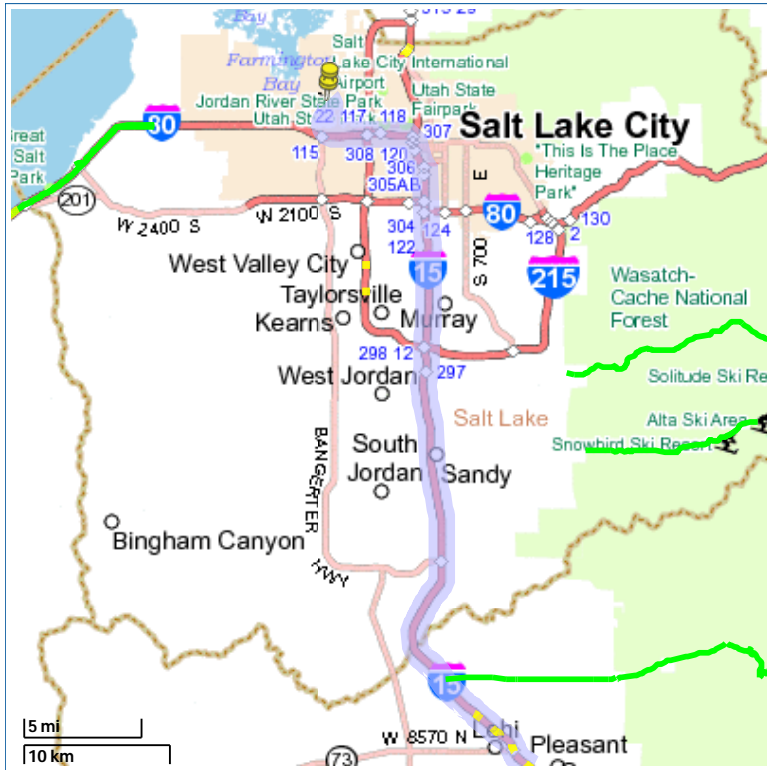
Construction

- » Construction/delays possible: US-6; Spanish Fork
- » Construction/delays possible: I-15; Lehi to Orem



Advisory

- » Expect delays during summer months: US-6 from I-15 to US-89



Directions

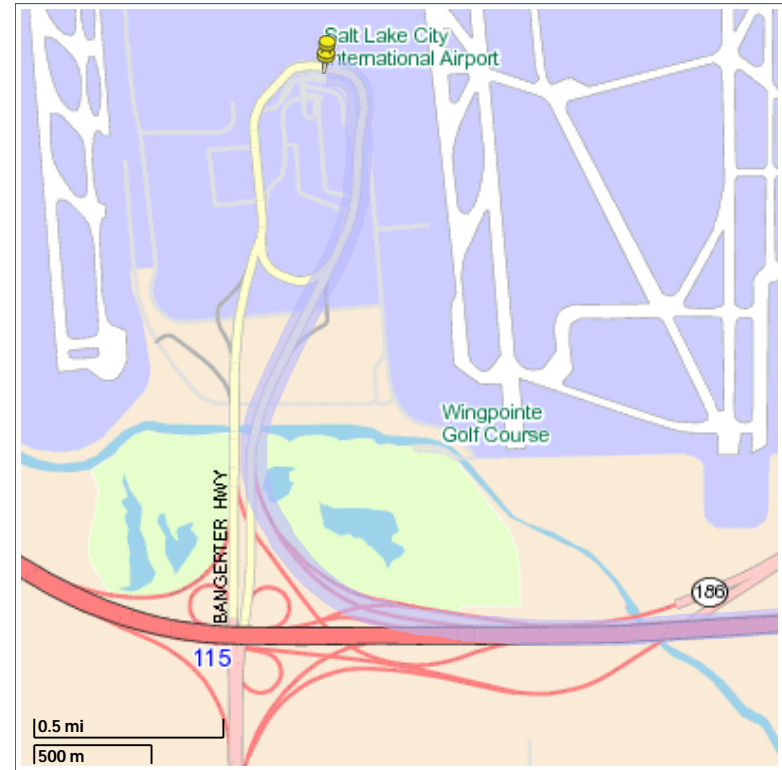
Continuing to SLC Salt Lake City Intl Airport, Ut
 Remaining Distance: 27.3 miles (43.9km)
 Traveled on This Map: 25.1 miles (40.4km)

70. Take exit number 311 to get on I-80 W towards RENO / S.L. INT'L AIRPORT. Drive for 3.5 miles.



Advisory

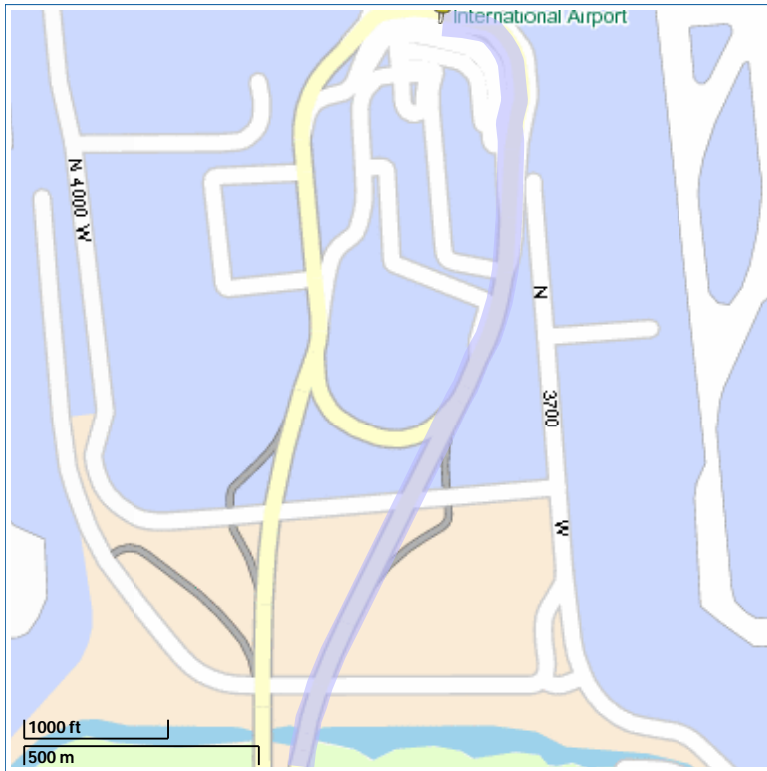
- » Expect delays during morning and afternoon rush hours: I-15 at I-215 Interchange
- » Expect delays during morning and afternoon rush hours: I-15 at I-80 Interchanges



Directions

Continuing to SLC Salt Lake City Intl Airport, Ut
 Remaining Distance: 2.1 miles (3.4km)
 Traveled on This Map: 1.9 miles (3.1km)

71. Take exit number 115A towards AIRPORT to get on an access street. Drive for 2.1 miles.



Directions

Continuing to SLC Salt Lake City Intl Airport, Ut

Remaining Distance: 0.2 miles (0.3km)

Traveled on This Map: 0.2 miles (0.3km)

72. You have reached SLC Salt Lake City Intl Airport, Ut



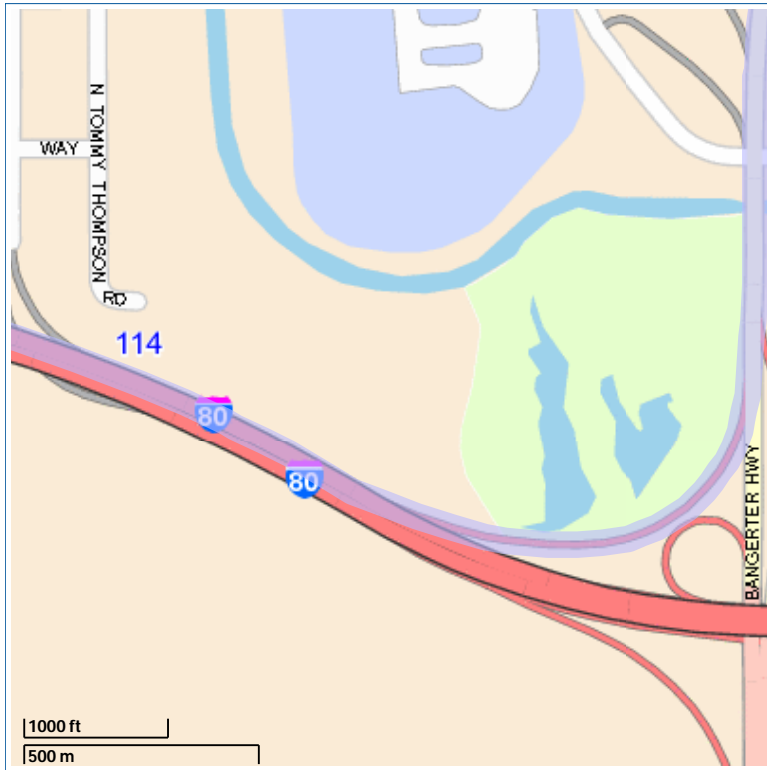
Directions

SLC Salt Lake City Intl Airport, Ut to RNO Reno/Tahoe Intl Airport, Nv

Distance: 515.5 miles (829.6km)

Traveled on This Map: 1.1 miles (1.8km)

73. Start out heading WEST on an access street towards BANGERTER HIGHWAY. Drive for 1.1 miles.



Directions

Continuing to RNO Reno/Tahoe Intl Airport, Nv
 Remaining Distance: 514.4 miles (827.8km)
 Traveled on This Map: 1.3 miles (2.1km)

74. Go STRAIGHT on BANGERTER HIGHWAY. Drive for a short distance.

75. Take I-80 W. Drive for 509.5 miles.



*See detailed TripTik Scenic Information after the last Map/Directions page



Directions

Continuing to RNO Reno/Tahoe Intl Airport, Nv
 Remaining Distance: 513.0 miles (825.6km)
 Traveled on This Map: 70.0 miles (112.7km)

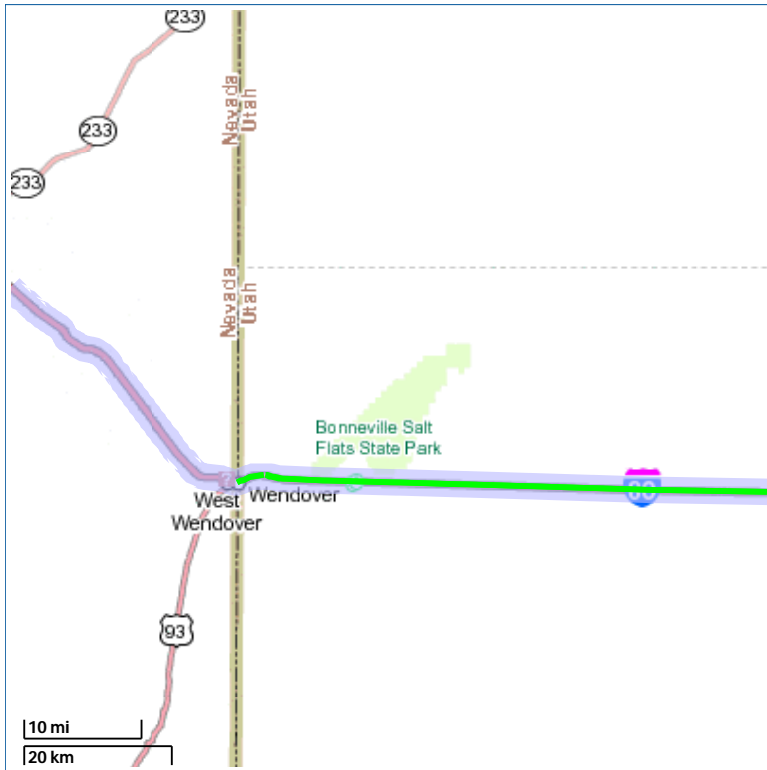


75a. Continue on I-80 W.



Construction

» Rough Road: I-80; Exit 102 to Exit 84



*See detailed TripTik Scenic Information after the last Map/Directions page



Directions

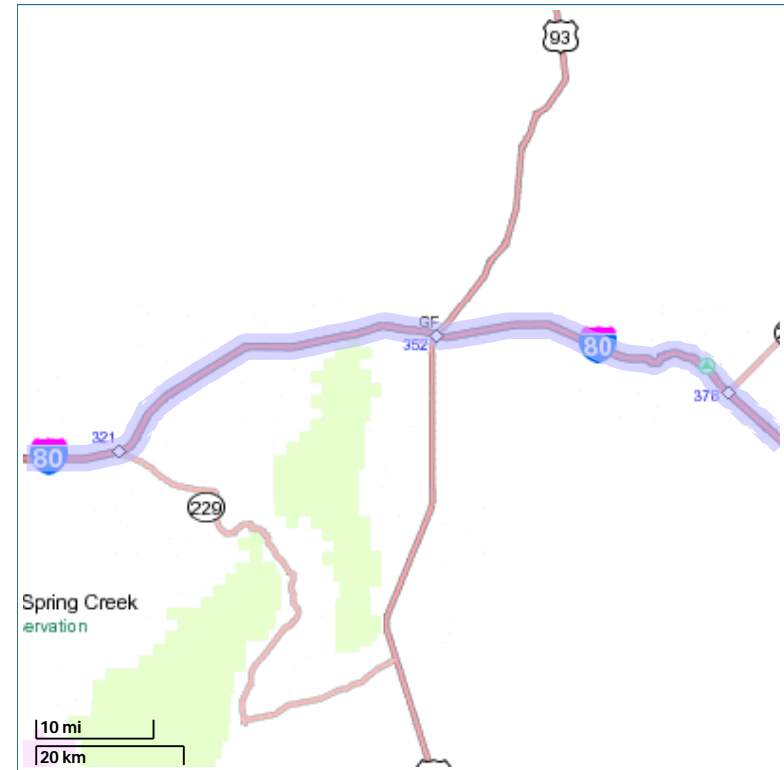
Continuing to RNO Reno/Tahoe Intl Airport, Nv

Remaining Distance: 443.0 miles (712.9km)

Traveled on This Map: 70.2 miles (113.0km)



75b.Continue on I-80 W.



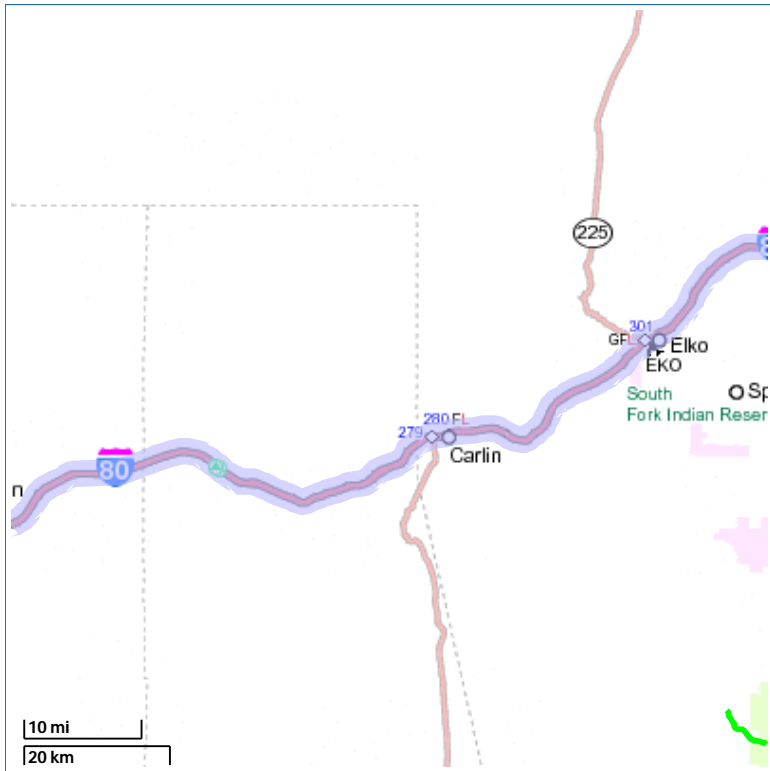
Directions

Continuing to RNO Reno/Tahoe Intl Airport, Nv

Remaining Distance: 372.9 miles (600.1km)

Traveled on This Map: 70.8 miles (113.9km)

75c.Continue on I-80 W.



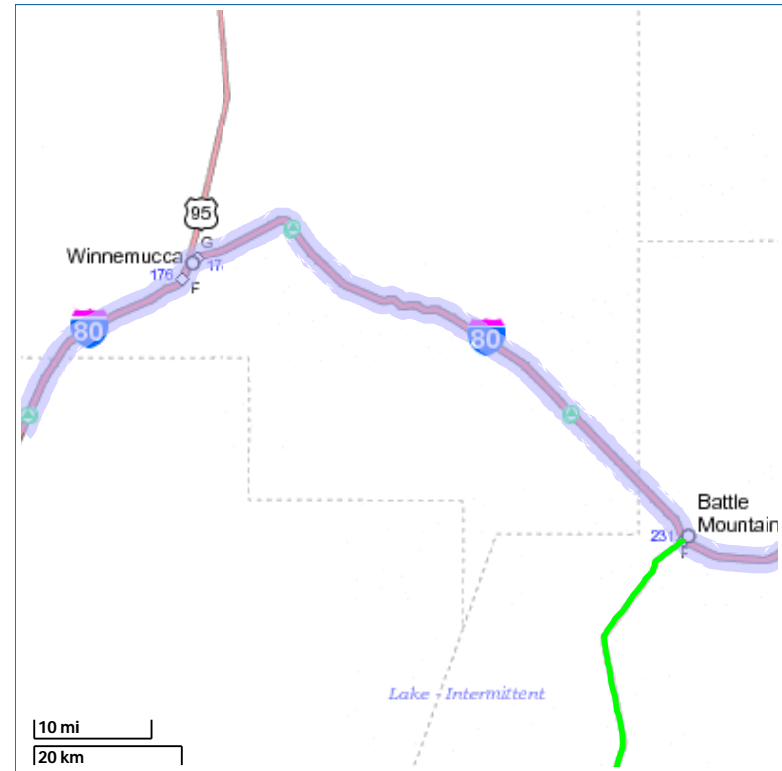
Directions

Continuing to RNO Reno/Tahoe Intl Airport, Nv

Remaining Distance: 302.1 miles (486.2km)

Traveled on This Map: 74.5 miles (119.9km)

75d.Continue on I-80 W.



Directions

Continuing to RNO Reno/Tahoe Intl Airport, Nv

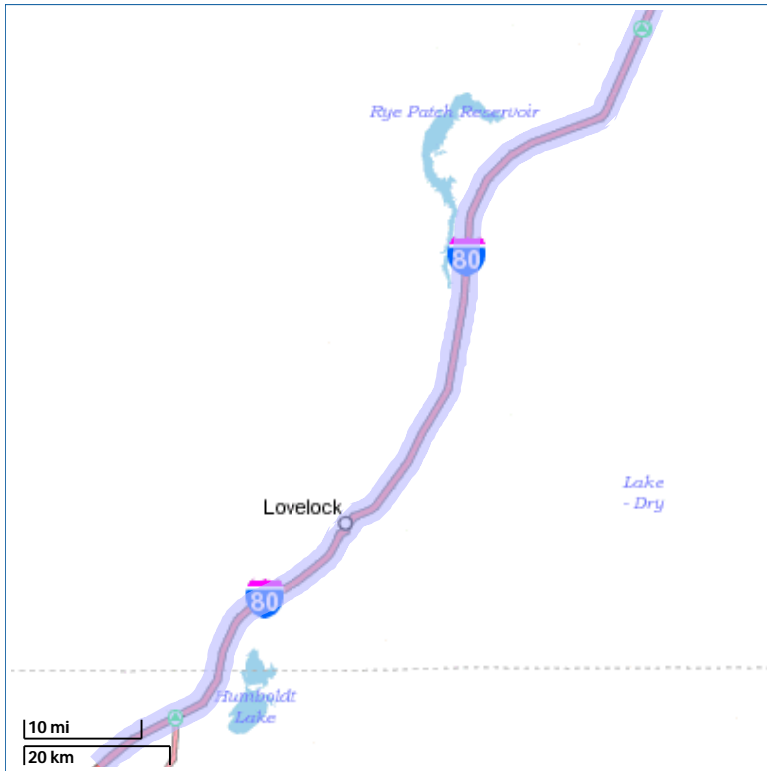
Remaining Distance: 227.6 miles (366.3km)

Traveled on This Map: 81.3 miles (130.8km)



*See detailed TripTik Scenic Information after the last Map/Directions page

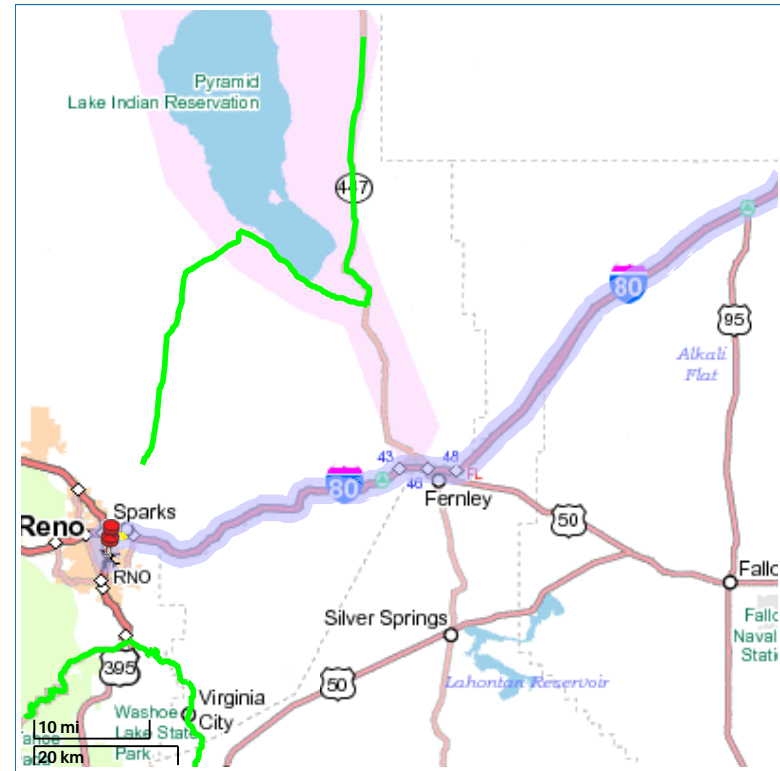
75e.Continue on I-80 W.



Directions

Continuing to RNO Reno/Tahoe Intl Airport, Nv
 Remaining Distance: 146.3 miles (235.4km)
 Traveled on This Map: 79.3 miles (127.6km)

75f.Continue on I-80 W.



Directions

Continuing to RNO Reno/Tahoe Intl Airport, Nv
 Remaining Distance: 67.0 miles (107.8km)
 Traveled on This Map: 63.3 miles (101.9km)

75g.Continue on I-80 W.



Construction

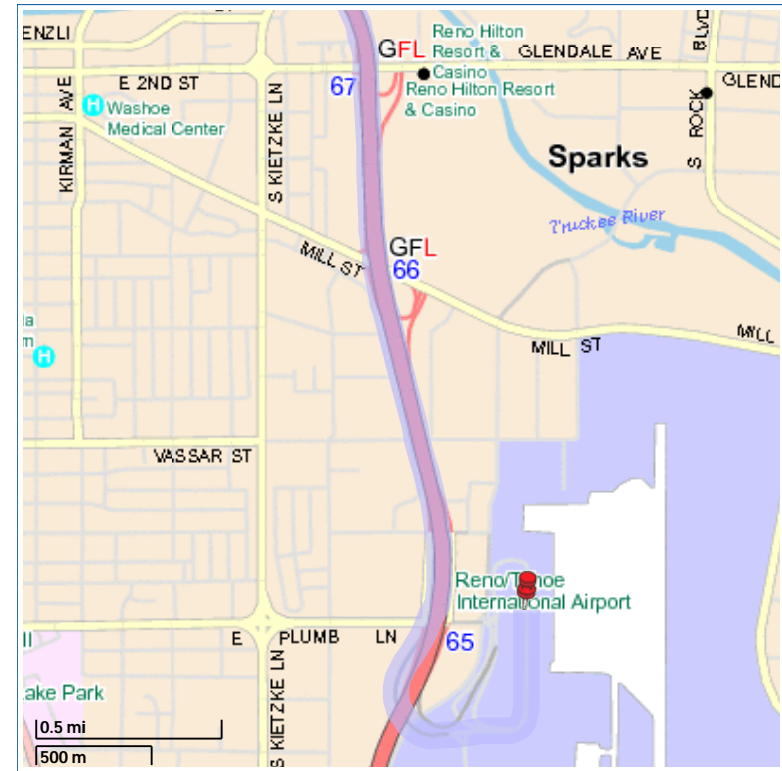
» Construction/delays likely: I-80; Exit 17



Directions

Continuing to RNO Reno/Tahoe Intl Airport, Nv
 Remaining Distance: 3.7 miles (6.0km)
 Traveled on This Map: 1.5 miles (2.4km)

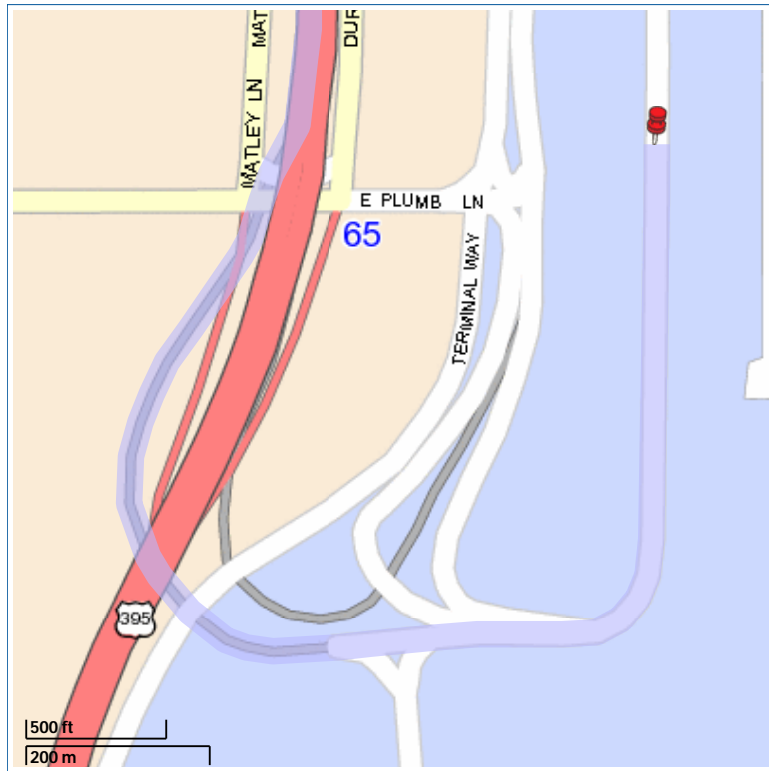
- 76. Take exit number 15 towards US-395 / CARSON CITY / SUSANVILLE. Drive for 0.2 miles.
- 77. Turn SLIGHT LEFT to get on US-395 S towards CARSON CITY. Drive for 2.3 miles.



Directions

Continuing to RNO Reno/Tahoe Intl Airport, Nv
 Remaining Distance: 2.2 miles (3.5km)
 Traveled on This Map: 1.2 miles (1.9km)

- 77a. Continue on US-395 S.



Directions

Continuing to RNO Reno/Tahoe Intl Airport, Nv

Remaining Distance: 1.0 miles (1.6km)

Traveled on This Map: 1.0 miles (1.6km)

78. Take exit towards RENO / TAHOE INT'L AIRPORT / AIR CARGO to get on an access street. Drive for 1 mile.

79. You have reached RNO Reno/Tahoe Intl Airport, Nv



Map 44

Map 45

Map 46

Map 59

Map 60

Rocky Mountain Interstate

Location:

El Rancho to Clifton

Description:

Journey to the heart of the Rocky Mountains along this magnificent byway. Rugged peaks rise through dense forests and grassy hillsides. Bare, rocky mesas and sheer cliffs drop into lakes and streams that look like polished chrome. Vistas are spectacular all along the route, but the Glenwood Canyon, with the Colorado River meandering over the rocky shoreline, next to a wall of granite, is remarkable. Photography is key to capturing the incredible scenic images around you.



Map 47

Map 48

Map 49

Map 50

Map 51

Map 52

Map 54

Map 55

Map 56

Map 57

Map 58

Map 59

SR-82

Location:

Glenwood Springs to Granite

Description:

The Continental Divide crosses this byway, marked by mammoth, rocky peaks, including the highest point in Colorado, Mt. Elbert at 14,433 feet. At the 12,095 foot Independence Pass, thrilling vistas of the towering Sawatch Range, and the forested valleys of White River National Forest. Snow trims the steep mountains like garland around the well known ski resort of Aspen. Enjoy the slopes, or a warm sit by the fire in one of the mountain lodges.



Map 62

I-70

Location:

Salina, exit 54 to Green River, exit 158

Description:

Feel like an explorer discovering a new land filled with splendid natural scenery of buttes, mesas, and canyons. The freedom of roaming what feels like the middle of nowhere is an inspiring treat. The forested mountains of Fishlake National Forest are wonderful, but the rocky plateau is the star of the landscape. Some mesas appear handcarved from the earth's sandstone and buttes unexpectedly rose as exciting tributes to nature's diversity.



Map 71

Map 72

(continued on next page)

I-80

Location:

Exit 104 (west of Salt Lake City) to Wendover

Description:

Like the Dead Sea, Great Salt Lake is one of the last saltwater inland seas on the planet. Evaporating waters created the flat terrain around the lake. Inside the Great Salt Lake Desert area exposes white salt flats contrasted by distant purple mountains.

(continued from previous page)



I-80

Location:
Exit 104 (west of Salt Lake City) to Wendover

Description:
Like the Dead Sea, Great Salt Lake is one of the last saltwater inland seas on the planet. Evaporating waters created the flat terrain around the lake. Inside the Great Salt Lake Desert area exposes white salt flats contrasted by distant purple mountains.



SR 305

Location:
Battle Mountain to US 50/Austin

Description:
The Reese River weaves through the scrub brush Great Basin like a bright blue ribbon. Three mountain peaks over 8,000 feet emerge behind the desert environment as beacons to a cool, forested terrain. Sparsely populated, the byway allows for leisurely reflections, and a chance to wrap yourself in silence. Austin, once a stop on the Pony Express Trail, and a popular mining town is a great spot to explore the area history at one end of the byway.

TRIP NOTES



Wherever you go, whatever you do - your AAA membership card can save you more!

Simply present your AAA membership card at the thousands of Show Your Card and Save® locations worldwide and enjoy savings and special offers on hotels, dining, entertainment, travel and retail products. Get more for the money you spend!